

# WILLAMETTE RIVER



# Water Trail

## A Conceptual Plan:

Coordinated by



*Willamette*  
**RIVERKEEPER®**





## Acknowledgements

American Heritage Rivers Initiative  
Benton County Parks  
Bill Young  
Bridges Foundation  
Bureau of Land Management  
Chehalem Parks District  
City of Albany  
City of Canby  
City of Eugene  
City of Harrisburg  
City of Independence  
City of Keizer  
City of Lake Oswego  
City of Milwaukie  
City of Salem  
City of West Linn  
City of Wilsonville  
Clackamas County Tourism  
    Development Council  
Columbia Sportswear  
Corvallis Parks & Recreation  
    Department  
Department of State Lands  
Friends of Champoeg State Park  
Joes (formerly G.I. Joes)  
Lane Council of Governments  
Lane County  
Linn County Parks  
Marion County Parks  
Metro Parks and Greenspaces  
Mid Willamette Council of Governments  
Middle Fork Willamette Watershed Council  
National Park Service – Rivers & Trails Program  
    (through a grant of technical assistance)  
Oregon Department of Fish and Wildlife  
Oregon Parks & Recreation Department  
Oregon State Marine Board  
Oregon State Parks Trust  
Oregon State Police  
Oregon Tourism Commission  
Oregon Youth Conservation Corps  
Port of Portland  
Portland Oregon Visitors Association  
Portland Parks & Recreation  
Pudding River Watershed Council  
REI  
Salem Convention & Visitors Bureau  
Salem Parks Department  
Tom's of Maine  
US Army Corps of Engineers  
US Fish and Wildlife Service  
Willamalane Parks  
Willamette Conservation Network (former known as  
    Willamette Restoration Initiative)  
Willamette Riverkeeper  
Wilsonville Chamber of Commerce  
Yamhill County Parks



## **Executive Summary**

### **Project Area**

The Willamette River is an ideal opportunity for novice to experienced paddlers looking for a natural experience filled with peace and tranquility mere miles from some of Oregon's more populated areas. This document is a conceptual plan for the development of a water trail that will link together the existing publicly owned sites along the River's bank through uniform signage, comprehensive maps, recommended trips and designation of camping sites. The plan covers the stretch of river from The Coast and Middle Forks to its confluence with the Columbia River, including the Multnomah Channel.

### **Coordinated Partnership**

This plan was developed through a collaborative effort between the numerous public and not for profit entities who hope to develop this opportunity as a means of recreation and as a vehicle to raise public awareness about the river and the numerous restorations efforts aimed at making it an even more special place to enjoy.

### **Support For The Water Trail**

In response to Governor Ted Kulongoski's Willamette River Legacy, this plan was developed to meet the demands of the public. In a series of open houses and responses to questionnaires, creating this water trail had overwhelming support. The Oregon Parks and Recreation Department has designated the Willamette River as a state water trail. In Oregon's latest Trails Plan, the Willamette River is listed as an important opportunity.

### **Development Of The Plan**

Prior to coming up with recommendations, a comprehensive site inventory was conducted that recorded 200 pages of information on the publicly owned sites along the river. Three planning groups for the north, central and southern reaches of this stretch of river were formed consisting of non-profits, municipalities, paddlers and park managers. Each planning group analyzed the inventory and conducted their own site visits and then finally made recommendations for the creation of the water trail. The Partners synthesized the recommendations and collectively addressed issues such as signage, management and maintenance of the water trail and finally drafted this plan.

### **Management & Maintenance**

Each land manager will be responsible for their respective sites along the Willamette River Water Trail. Islands and other public parcels incorporated into the water trail that are not currently receiving maintenance will be cared for by the volunteer oriented organizations. This plan envisions that the Willamette Riverkeeper, and the Oregon Parks and Recreation Department will take the lead on the overall coordination of the water trail.



## Table of Contents

Introduction.....	1
Project Background & Methodology .....	3
Water Trail Related Tourism .....	4
Private Property & The Water Trail.....	5
Outreach & Education.....	6
Maintenance & Operations .....	7
Design Standards .....	9
Public Parcel Inventory & Recommendations .....	10
Recommendations by Agency .....	15
<b>Appendix A – Leave No Trace Guidelines.....</b>	<b>25</b>
<b>Appendix B – Memorandum of Understanding.....</b>	<b>29</b>
<b>Water Trails Maps.....</b>	<b>33</b>
<b>Appendix C – Willamette River Public Parcel Inventory</b>	
Cloverdale Access .....	38
Bristow Landing .....	39
Camas Swale Landing .....	40
Dilley Landing.....	41
Mt. Pisgah.....	42
Glassbar Landing.....	43
Dexter Launch .....	44
Elijah Bristow .....	45
Pengra Access.....	46
Green Island Landing .....	47
OPRD Island (RM 196.5).....	48
Jasper Recreation Area .....	49
Jasper Bridge Ramp.....	50
Log Jam Access .....	51
Log Jam Landing.....	52
Pisgah Landing .....	53
Clearwater Boat Ramp.....	54
Island Park .....	55
D Street Greenway.....	56
Alton Baker Park .....	57
Skinner Butte Park.....	58
Maurie Jacobs/Eugene Outdoor Program.....	59
Beltline West Boat Ramp .....	60
Whitely Landing/Ramp .....	61
Rogers Bend Landing .....	62
Beacon Landing .....	63
Christensen’s Boat Ramp .....	64
Marshall Island Access.....	65
Marshall Island .....	66
Blue Ruin Island .....	67

---

**Willamette River Water Trail Concept Plan**

---

Harrisburg Park.....	68
DSL Island (RM 160.5).....	69
McCartney Park.....	70
DSL Island (RM 153.5 above Harkens Lake).....	71
Harkens Lake Landing.....	72
Irish Bend Island.....	73
Irish Bend.....	74
Norwood Island.....	75
Buckskin Mary/ Sam Daws Landing.....	76
Snag Boat.....	77
Peoria Park.....	78
Kiger Island Landing.....	79
River Jetty Landing.....	80
Willamette Park & Crystal Lake Boat Ramp.....	81
Pioneer Boat Basin.....	82
Martin Luther King & Alan Berg Parks.....	83
Downtown Waterfront Park.....	84
Michael’s Landing.....	85
Traux Island Access.....	86
Half Moon Landing.....	87
Riverside Landing.....	88
State Park Island (RM124.75).....	89
Bowers Rock State Park.....	90
Hyak Park.....	91
Bowman Park.....	92
DSL Island (RM113.5).....	93
Black Dog Landing.....	94
Luckiamute Landing.....	95
Buena Vista.....	96
Wells Island Park.....	97
American Bottom Landing.....	98
Sidney Access.....	99
Judson Rocks.....	100
Independence Bar Landing.....	101
Independence Park.....	102
Emil Mark/Lloyd Strange.....	103
DSL Island (RM 91.25).....	104
DSL Island (RM 91.2).....	105
Hall’s Ferry.....	106
DSL Island (RM 89.5).....	107
DSL Island (RM 87.25).....	108
Eola Bend.....	109
Minto Brown Park.....	110
Salem Riverfront Park.....	111
Wallace Marine Park.....	112
McLane Island.....	113



River’s Edge Park ..... 114  
Sunset Park ..... 115  
Palma Ciega Park..... 116  
Beardsley’s Bar Access – Keizer Rapids Park ..... 117  
Darrow Rocks Landing..... 118  
Darrow Bar ..... 119  
Spong’s Landing Park..... 120  
Lincoln Access..... 121  
Spring Valley Access..... 122  
Willamette Mission State Park ..... 123  
Champoeg State Heritage Area ..... 124  
Ediger Landing ..... 125  
Wheatland Bar ..... 126  
Grand Island Access ..... 127  
Eldridge Bar Landing ..... 128  
Lambert Bar ..... 129  
Jackson Bend Landing..... 130  
Five Island ..... 131  
Coffee Island..... 132  
Candiani Bar ..... 133  
Yamhill Landing ..... 134  
San Salvador Park..... 135  
Hess Creek Landing..... 136  
Roger’s Landing ..... 137  
Parrett Mountain Access..... 138  
French Prairie Access ..... 139  
Boones Ferry Public Boat Ramp ..... 140  
Boones Ferry Park ..... 141  
Wilsonville Memorial Park..... 142  
Willamette Meridian Landing..... 143  
Molalla River State Park..... 144  
Rock Island Landing..... 145  
Coalca Landing..... 146  
Willamette Park ..... 147  
Bernert Landing Boat Ramp..... 148  
West Bridge Park & McLean House ..... 149  
Maddax Woods..... 150  
Mary S. Young Park ..... 151  
Cedar Island..... 152  
Cedaroak Boat Ramp..... 153  
Peter Kerr Natural Area..... 154  
Elk Rock Island Natural Area..... 155  
Jefferson Street Boat Ramp at Milwaukie Riverfront Park ..... 156  
Powers Marine Park..... 157  
Oaks Crossing..... 158  
Sellwood Riverfront Park ..... 159

Butterfly Park.....	160
Willamette Moorage .....	161
Willamette Park .....	162
Toe Island .....	163
River Place Marina Breakwater.....	164
South Waterfront Park .....	165
Tom McCall Waterfront Park.....	166
Vera Katz Eastbank Esplanade.....	167
Cathedral Park .....	168
Kelley Point Park.....	169
<b>Appendix D – Multnomah Channel</b>	
Wapato Access / Hadley’s Landing.....	172
Gilbert River Boat Ramp, Sauvie Island .....	173
Scappoose Bay Landing .....	174

## Introduction

### Project Scope

This plan analyzes and recommends actions for the creation of a water trail on the Willamette River from its mouth in Portland, OR upstream to the confluence of the Middle Fork Willamette and Coast Fork Willamette, and along these tributaries to their respective dams at Elijah Bristow and Cloverdale Access.

### Defining A Water Trail

Water trails are stretches of river, shorelines, or lakes that have been mapped out with the intent to create an educational, scenic, and rewarding experience for recreational canoeists and kayakers. Oregon Parks and Recreation Department (OPRD) defines water trails as “corridors between specific locations on a lake, river or ocean. Water trails are primarily designed for small watercraft such as canoes, kayaks, rafts and drift boats. Necessary water trail facilities include a safe place for the public to put in, parking, restrooms, a safe place to take out, and in some cases day-use sites and overnight campsites. Water trails offer a variety of challenge levels on white water, moving water, flat water and tidewater and emphasize low-impact use and provide stewardship of the resource.” (OPRD, 2004)

### A Prime Opportunity

The Willamette River is a ready-made opportunity for a water trail. Over 100 publicly owned properties are already well distributed along the river’s length—many with easy public access. About 70 percent of Oregonians live within 20 miles of the Willamette, so a large number of potential users are within a few minutes travel time. Governor Kulongoski recognized the importance of the Willamette River to those communities that developed along its shorelines. In his 2004 Willamette River Legacy he emphasized the need for communities to reconnect with the river. Specifically he identified the development of the Willamette River Water Trail for paddlers.

In its 1995 State Trails Plan, the OPRD identified the Willamette River as a prime water trail opportunity. During the most recent State Comprehensive Outdoor Recreation Plan process, recreation providers reported a need for the trails plan to address a growing interest in canoe, rafting, and kayak routes (water trails) throughout the state. The resulting 2005 State Trails Plan proposes a state-administered water trail program.

Although the state enjoys a variety of high-quality paddling opportunities, additional recreational infrastructure is needed to satisfy a growing demand for paddling sports. Additionally, whether people actually paddle the trail, other popular resource-based recreation opportunities abound in the river corridor. As an example, participation in nature viewing as an activity grew by over 250% in the Willamette Valley in the last 15 years, (OPRD 2003), and what better place to observe nature than along the River?

### **Benefits Of The Trail**

There are many valuable benefits to be gained from the water trail, including health and wellness from exercise, social benefits from group activities and interaction, educational, recreational, and environmental benefits, and increased opportunities for cultural and historical preservation. Additionally, water trails can be significant to local and regional economies. For example, in eastern North Carolina, the coastal plains water trail system produces 2.4 percent (\$55.14 million) of tourism economic impact. When combining local and non-local expenditures, North Carolina's coastal paddling experiences produced \$103.9 million. Canoeists on the Kickapoo spend over \$1.2 million in rural southwest Wisconsin. (Lindsay Johnson, Case Studies of Water Trail Impacts on Rural Communities, University of Oregon, Eugene, OR, September 2002)

It is hoped that the Willamette Water Trail will become a stimulus benefiting local community's economies and the environment; that water trail users will gain a greater appreciation for the river, the ecosystem and the on-going efforts to protect it. The trail can become a signature Oregon recreation experience, and offers promising opportunities for adventurous partnerships. The Willamette River Water Trail can create new opportunities for experiencing Oregon—for example, the chance for a paddler to travel from Lane County to the confluence with the Columbia and on to the Pacific Ocean via the Lower Columbia Water Trail.

### **Purpose of the Plan**

The plan is intended to establish a process by which the Willamette River can serve as a major recreational resource, community connection and economic resource within the framework set by Oregon's State Trails Plan. It is hoped that the Willamette River Water Trail will serve as a template for the planning, design, and implementation of other segments of the state system. The authors of this plan have designed it to be a 'living, breathing' document that will continue to change and develop over time and as the water trail increases in use.

## **Project Background & Methodology**

### **Planning Partnership**

The 1<sup>st</sup> section, the mid-Willamette, was planned and developed by the Mid-Willamette River Connections (MWRC) workgroup, a grassroots effort of local non-profits, municipalities, and regional government entities. The second (upper) and third effort (lower) were planned through a partnership of entities led by OPRD with support from the National Park Service's Rivers, Trails and Conservation Assistance Program (RTCA), Willamette Riverkeeper, the Willamette River Navigator and the Bureau of Land Management.

### **Inventory Of The River**

A detailed inventory of publicly owned sites along the Willamette was completed by the Willamette Riverkeeper, the RTCA OPRD and other riverside site public lands management agencies. The inventory resulted in a comprehensive look at public parcels.

### **Planning Team**

The Willamette River Trail Plan was completed through a group stakeholder process including OPRD, The Willamette Riverkeeper, The Willamette River Navigator with BLM, and other state, federal, city and county agencies and park providers with jurisdiction along the Willamette River. RTCA provided technical planning assistance to this effort. The plan represents the shared vision of all the partners and mutual support toward implementation over time.

The team comprised the region's land managers as well as key stakeholders such as paddling representatives and non-profits. The team was charged with analyzing the Public Parcel Inventory for their particular reach and making recommendations for needed improvements.

## **Water Trail Related Tourism**

The water trail will bring paddlers from within the state of Oregon and beyond. The potential exists for tourism related expenditures from these visitors. The challenge for communities along the Willamette River is in getting these paddlers off the river and into the communities where businesses can benefit from their visitation. Here are the recommendations that were developed out of numerous discussions during the planning process.

### **Support Existing & Start-up Water Trail Entrepreneurs**

There currently is a lack of canoe and sea kayak businesses in the Willamette Valley. Boat rentals, guide/outfitters, and shuttle services are needed along the river to accommodate paddlers. Water trail managers should encourage and support these related businesses. Managers should consider partnering with outfitters to provide canoe and sea kayak rentals on their park site(s). Contact information for these businesses should be easy to find on the water trail's website.

### **Partner With Chambers of Commerce and Similar Economic Development Entities**

The Chambers of Commerce and tourism entities around the Willamette Valley are key stakeholders in the water trail and should be brought into the fold of water trail management meetings and planning sessions. These entities have a far greater knowledge of the businesses near the river and have the relationships and skill sets to effectively work with the private sector. In addition, they can assist in helping develop tourism and marketing strategies and materials.

### **Create Overnight Parking Areas**

Most of the access points do not currently allow for overnight parking. Multi-day paddlers will need to have the ability to park a vehicle at their take-out and/or put-in. Park site managers should consider providing an overnight parking area or have information about where they can safely park near the site. Shuttle services and relieve some of the pressure of having to provide overnight parking.

### **Develop Paddler Friendly Businesses Along The Willamette**

Hotels, bed & breakfasts, restaurants and other businesses that are happy to accommodate paddlers by picking them up at an access point and/or storing their gear while they stay, eat or shop. A contact list of businesses happy to cater to river runners should be generated and housed on the website and with Chambers of Commerce.

### **Install Storage Lockers At Key Sites**

Sites along the water trail that are in close proximity to downtown businesses should consider developing storage lockers where water trail users can safely stow their gear and boats while they eat some lunch or stay at a local hotel.

## Private Property & The Water Trail

### **Designating The Water Trail To Reduce Private Property Conflicts**

Currently the Willamette River is a navigable public river and people regularly float down the river today without any clear understanding of which property along the river is public and which lands are private. Paddlers often do not know where to properly dispose of garbage and human waste. One of the stated goals of the water trail proposal is to protect private property by providing clear delineations between public and private lands along the Willamette in literature, maps, signage, and boundary markers. The project will also provide directions to public garbage and restroom facilities en route, so that people will be directed to the public lands and facilities and away from private lands. These efforts are aimed at reducing trespass, litter, and improper use of private lands along the river corridor.

### **The Water Trail Will Reduce Crime & Other Unwanted Activities**

While no public place is crime-free, first hand experiences and studies show that crime and vandalism along trails are minimal and occur at a lower rate than most other public places. For example, a study of the Burke-Gilman Trail in Seattle found incidents of vandalism and burglary did not increase due to the creation of the trail system. Rather, the rate of vandalism and break-ins to adjacent property was well below the neighborhood average. The idea of fighting crime by bringing in more recreational users to an area has been successful throughout the country. Many attribute the lowering crime rates to the many “eyes” that recreational users bring to a well used area which tends to discourage criminal activity. Such recreational users also tend to form care-taking groups and share in the stewardship of the trail system and neighboring properties by promptly reporting any inappropriate activities. For this reason it is rare to find homeless camps and other such activities directly adjacent to well used trail systems.

Locally we have seen this process of “chasing out crime” by creating a well used facility along the Salem riverfront. Creating a Salem Riverfront Park which attracted crowds of recreational users transformed their riverfront property from a high crime, high litter area, with heavy drug use and homeless encampments into the jewel of the City of Salem. Like the Salem Riverfront project and many trail systems throughout the country, one of the benefits of facilitating more recreational users on the Willamette through an established Water Trail is that it will tend to discourage homeless camps and other criminal activities from becoming established in the Willamette greenway.

## Outreach & Education

The success of this water trail will be due in part to how effectively information is distributed to the public. Because many of the users of this water trail will be newer paddlers, the dissemination of information and educational materials will be necessary to lessen the impacts of the increased river use.

### **Leave No Trace Principles**

Leave No Trace principles including low impact paddling and camping guidelines will be made available to the public through signage at put-ins, in the river guidebooks, at outdoor related shops, agency offices, and on the website. *See Appendix A for an example of the Leave No Trace guidelines.*

### **River Guidebooks**

Guidebooks will be developed for the entire stretch of river. Due to the cost of production and length of this section of river, two to three separate guidebooks will be produced. Information contained in the guidebooks will include such information as paddler safety, maps with river access points and public parcels denoted, river etiquette and Leave No Trace principles, suggested day and overnight trips and agency contacts.

### **Website**

A website is a cheap and easy way to distribute information for paddlers. The river trail website ([www.willamettewatertrail.org](http://www.willamettewatertrail.org)) will be developed to include the latest information regarding current water levels and weather forecasts, site closures and/or changes, all of the information in the river guidebooks, and detailed information about each river access site.



## Maintenance & Operations

Maintenance costs for water trail are anticipated to be relatively low. Since there is no trail or tread to maintain in a paddling route, the majority of the annual maintenance costs are projected to be upkeep of signs and clean-up and minimal maintenance of water trail related amenities such as paddle-in campsites and access points. In addition, most of the key sites along the water trail are already receiving active management and maintenance and the water trail will be one amenity added to the particular site. The sites that are not being actively managed such as undeveloped islands and boat-in only sites will require the majority of management and maintenance issues for the water trail.

### Role of Public Land Managers

The individual sites along the trail route are managed by the agency that owns the site. Most sites outside urban areas are administered by Oregon State Parks and Recreation, though the Department of State Lands owns some islands. Cities, Park and Recreation Districts, counties, and the Army Corp of Engineers, will manage the waterfront parks in their jurisdiction. In addition to the managing agencies, the Oregon State Marine Board, Oregon Department of Fish and Wildlife, and Sheriff Marine Patrols provide assistance.

It is assumed that whenever possible, the public land management agencies responsible for given sites will be the ones who will be ultimately responsible for the maintenance and upkeep of their particular parcels as they relate to the water trail. However, where gaps exist, volunteers and grant funds will be used to address those maintenance issues.

### Coordination of the Water Trail

Coordination of the Water Trail is an important role that will need to be addressed. The coordinating entity should be someone whose jurisdiction would allow them to work over the entire water trail. This entity could be a public or non-profit agency. Entities that make the most sense include Oregon Parks and Recreation Department and the Willamette Riverkeeper. Regardless of which entity is the coordinating body, there should be one single person who is the contact for the water trail. This person would serve to organize and coordinate volunteer efforts, proactively work with and be available to private landowners along the water trail, and work with public landowners to ensure the proper management and maintenance of the water trail. The water trail coordinator could work with the various site managers to develop a list of annual maintenance needs (work plan) that could be distributed to the volunteers for completion. A cooperative agreement should be developed amongst the various land managers and the water trail coordinator.

### Volunteer Labor

There exist a number of organizations that are already doing or have expressed a desire to do volunteer service projects on the Willamette River. Some of these include Boy Scouts of America, Willamette Riverkeeper, and Oregon Youth Conservation Corps. Volunteer efforts can support the water trail by either adopting a particular site along the route or providing labor hours for annual maintenance and/or special projects. Coordination of the various volunteer efforts along the trail will be essential to the long-term sustainability of route. Volunteer groups and/or

individuals will need to have one person whom they can contact if they have questions, need assistance, or want to report a maintenance and management issues.

### **Memorandums of Understanding (MOUs)**

It is recommended that MOUs be developed and signed between cooperating land management agencies and other involved parties. MOUs are not legally binding but act as a sort of formal handshake amongst the parties. MOUs can clearly spell out the roles and responsibilities of all participants and should be drafted for adoptees of specific sites as well those wishing to provide general maintenance labor. *See Appendix B for an example of water trail maintenance.*

### **Monitoring**

There will be a need to monitor use and impacts related to the use of the Willamette River Water Trail. Over time, it may be necessary to implement a solid waste policy or perform restoration to sites receiving heavy use. In order to have the most useful monitoring data, it is recommended that a baseline inventory be conducted in the near future. This will be the ‘standard’ that subsequent monitoring will be ‘measured’ against. Oregon State University or similar academic institutions are a good source for creating the monitoring methodology as well as implementing the monitoring program.

### **Continuing the Discussion**

Annual or biennial meetings of the Partners will be necessary to discuss emerging needs, trends, opportunities, etc. This Water Trail Summit will keep the Partners connected so there is always a name attached to an entity.

## Design Standards

### A Seamless Trail

Though the management agencies are varied, the water trail is intended to be a seamless unit, rather than a collection of different parts. Common design guidelines will be developed to establish the Willamette River Water Trail as its own feature. Whether a paddler intends a week long experience on the main stem of the river or a quick excursion on a summer evening, a safe and trouble-free experience on the river is the primary concern of the trail providers.

### Uniform Signage

The main amenity of the trail will be the establishment of common signage along the trail. Currently, there are design guidelines for signage along the parcels incorporated into the Willamette Greenway system. These signs provide good information about some of the amenities that can be found on those parcels. However, there is a need for additional signage to better serve the public as they paddle along the water trail. The following are signs that will be installed along the water trail:

- *Water Trail Logo* – the Willamette River Water Trail logo will be attached to the Willamette Greenway system of signage to denote which sites are included in the trail system.
- *Carsonite Posts* – Parcels which do not have existing sign posts to attach the water trail logo will have a Carsonite (or similar) post installed. These posts are between 4 feet and 6 feet tall and less than 6 inches wide and are easy to install, relatively cheap to replace after flooding, and resilient to damage. In addition to the water trail logo, the post will have the following stickers placed on it:
  - *Land manager/owner of the site.*
  - *River mile of site.*
  - *A camping symbol if appropriate.*
- *Boundary Markers* – Some property boundaries will need to be denoted so that accidental trespass is reduced. These should be standard *Carsonite* posts or similar.
- *Interpretive Information* – Certain sites with interesting natural or cultural stories are excellent places for interpretive signs or markers.
- *Put-In Bulletin Boards* - Just as land-based trails have a need for trailhead information, the water trail will benefit from having maps, river etiquette, safety guidelines and other important information posted near the put-ins.

## **Public Parcel Inventory & Recommendations**

### **Conducting the Public Parcel Inventory**

This plan was designed to be read in conjunction with the Willamette River Public Parcel Inventory (Appendix C & D). These inventories will be updated as facilities are added, improved, removed or other reasons not anticipated today.

The site inventory was pulled together from each of the land managing agencies. Willamette Riverkeeper conducted the research and site visit portion of the inventory. Oregon Parks and Recreation Department compiled the raw inventory data and created the individual site sheets. The Rivers, Trails and Conservation Assistance Program of the National Park Service designed and coordinated the creation of the inventory in conjunction with the Bureau of Land Management's American Heritage Rivers Initiative.

### **Recommendations**

The recommendations in this section were made by the three river section planning groups. Recommendations have been made with the intent of meeting existing and anticipated future needs. The land managers realize that implementing a plan takes time, patience, and a flexible approach to meet the opportunities in volunteerism and funding. Recommendations in this plan were made with the intention that things often change and recommendations may need to added or tweaked to address the current situation.

### **Restroom & Camping – Tables 1&2**

Because camping and restrooms are essential to a long distance water trail, each amenity has a table (1 & 2) that displays the sites that currently have that amenity as well as those sites that are recommended to receive restrooms or campsites.

### **Recommendations by Agency**

Each agency has a compilation of the recommendations for their particular sites that they manage.

**Willamette River Water Trail Concept Plan**

**Table 1 – Restrooms**

<b>Site - Coast Fork</b>	<b>River Mile</b>	<b>Type</b>	<b>Existing</b>	<b>Proposed</b>
Cloverdale Access	13	Portable	✓	
Mr. Pisgah	10-Sep	Vault	✓	
<b>Site - Willamette River</b>	<b>River Mile</b>	<b>Type</b>	<b>Existing</b>	<b>Proposed</b>
Dexter Launch	205.5	Pit	✓	
Elijah Bristow	200	Flush	✓	
Pengra Access	201	Pit	✓	
Jasper Rec. Area	196	Seasonal	✓	
Clearwater Ramp	191	Pit	✓	
Island Park	184.5	Flush	✓	
Eastgate Woodlands	184	Vault	✓	
Alton Baker Park	182.5	Flush	✓	
Skinner Butte Park	181-182	Vault	✓	
Maurie Jacobs	181	Vault	✓	
Beltline West Ramp	178	Vault	✓	
Whitely Landing	175	Pit	✓	
Marshall Island Access	169	Vault	✓	
Harrisburg Park	160.5	Flush	✓	
McCartney Park	156.5	Pit	✓	
Irish Bend	151	Seasonal	✓	
River Jetty Landing	136	Portable		✓
Willamette Park – Crystal Lake	132.5	Portable (seasonal)		✓
Michael’s Landing	131	Portable	✓	
Half Moon Landing	126-127	Portable (seasonal) or Pit Vault		✓
Hyak	123	Flush		✓
Bowman Park	118.5	Pit Vault	✓	
Bryant Park	118	Pit Vault	✓	
Takena Landing	118	Pit Vault		✓
Lukiamute Landing	108-110	Portable (seasonal)		✓
Buena Vista	106.5	Pit Vault	✓	
Emil Mark/Loyd Strange	91.25	Pit Vault	✓	
Minto Brown	85-87	Portable	✓	
Salem Riverfront	85	Portable	✓	
Wallace Marine	83-84	Flush	✓	
Beardsley Bar/Keizer Rapids	79.5	Portable (seasonal)	✓	
Spong’s Landing	78	Flush (seasonal)	✓	
Wheatland Ferry	72	Portable (seasonal)	·	ü
Willamette Mission	72-74	Pit Vault & Flush	✓	

**Table 1 – Restrooms (cont.)**

<b>Site - Willamette River</b>	<b>River Mile</b>	<b>Type</b>	<b>Existing</b>	<b>Proposed</b>
Ediger Landing	72			✓
Grand Island	71	Portable	✓	
Cehalem P&R Purchase	69	Flush		✓
San Salvador	57	Portable	✓	
Roger's Landing	50.5	Flush	✓	
Champoeg State Park	47	All types	✓	
Parrett Mountain	46	Pit Vault	✓	
Boones Ferry	39.5	Flush	✓	
Wilsonville Memorial Park	38	Flush	✓	
Molalla River State Park	34	Flush	✓	
Willamette Park (West Linn)	28.2	Flush	✓	
Bernert Landing - Boat Ramp	28.2	Flush	✓	
Maddax Woods	24.8	Pit/Portable		✓
George Rogers Park	21	Flush	✓	
Foothills Park	20.25	Flush		✓
Jefferson Street Boat Ramp	18.5	Flush	✓	
Powers Marine Park	17	Flush	✓	
Sellwood Riverfront Park	16.3	Flush	✓	
Willamette Park (Portland)	15.8	Flush	✓	
South Waterfront Park	13	Flush	✓	
Tom McCall Waterfront Park	12.5	Flush	✓	
Vera Katz Eastbank Esplanade	11.5	Flush	✓	
Cathedral Park	5.9	Flush	✓	
Kelley Point Park	0	Flush	✓	
<b>Site - Multnomah Channel</b>	<b>River Mile</b>	<b>Type</b>	<b>Existing</b>	<b>Proposed</b>
Wapato Access/Hadley's Landing	17-18	Portable (Seasonal)	✓	
Gilbert River Boat Ramp	Sauvie Island	Vault	✓	
Sauvie Island	Island	Portable along Reeder Road	✓	

**Willamette River Water Trail Concept Plan**

**Table 2 – Camping**

<b>Site - Coast Fork</b>	<b>River Mile</b>	<b>Type</b>	<b># of Camp Sites</b>	<b>Existing</b>	<b>Proposed</b>
Bristow Landing	11-Oct	Primitive	Single	✓	
<b>Site - Willamette River</b>	<b>River Mile</b>	<b>Type</b>	<b># of Camp Sites</b>	<b>Existing</b>	<b>Proposed</b>
Log Jam Access	195	Primitive	Single	✓	
Beacon Landing	173.5	Primitive	Single	✓	
Marshall Island	168.5	Primitive	Single	✓	
Blue Ruin Island	165	Primitive	Single	✓	
DSL Island	160.5	Primitive	Single	✓	
DSL Island	153.5	Primitive	Single	✓	
Harken's Lake Land	153	Primitive	Single	✓	
Irish Bend	151.25	Primitive	Multi	✓	
Irish Bend	151	Primitive	Multi	✓	
Buckskin Mary	145-146	Primitive	Multi	✓	
Kiger Island Landing	137	Primitive	Multi		✓
River Jetty Landing	136	Primitive	Single/Multi		✓
Berg Park	132	Primitive	Multi		✓
Half Moon Landing	126-127	Primitive	Multi	✓	
Riverside Landing	125	Primitive	Single/Multi	✓	
State Park Island RM124.75	124.75	Primitive	Single	✓	
Bowers Rock State Park	122-123	Primitive	Single		✓
DSL Island RM113.5	113.5	Primitive	Single	✓	
Black Dog Landing	111-112	Primitive	Single	✓	
Luckiamute Landing	108-110	Primitive	Multi	✓	
Wells Island	106	Primitive	Multi	✓	
American Bottom	104	Primitive	Single	✓	
Sidney Landing	101-102	Primitive	Multi	✓	
Independence Park*	97	Primitive	Single/Multi		✓
DSL Island RM91.25*	91.25	Primitive	Single/Multi	✓	
McLane Island	83	Primitive	Single/Multi	✓	
Beardsley Bar/Keizer Rapids	79.5	Primitive	Single/Multi	✓ (single/multi)	
Spong's Landing	78	Developed	Multi		✓
Spring Valley	74	Developed	Multi	✓	
Willamette Mission	72-74	Primitive	Single		✓
Grand Island Access	71	Primitive	Single		✓
Wheatland Bar (island)	70-72	Primitive	Single	✓	
Eldridge Bar Landing	70-69	Primitive	Multi		✓
Lambert Bar	65	Primitive	Single/Multi	✓	

**Table 2 – Camping (cont.)**

<b>Site - Willamette River</b>	<b>River Mile</b>	<b>Type</b>	<b># of Camp Sites</b>	<b>Existing</b>	<b>Proposed</b>
DSL Island	64	Primitive	Multi	✓	
Five Island	62	Primitive	Single	✓	
Coffee Island*	61	Primitive	Single	✓	
DSL Island	60	Primitive	Multi		✓
Candiani Bar*	58-59	Primitive	Single/Multi	✓	
Yamhill Landing**	58	Primitive	Single/Multi		✓
Champoeg State Park	47	Both	Single/Multi	✓	✓
				(Developed)	(Primitive)
Mollala River State Park	34	Primitive	Single/Multi		✓
Rock Island Landing	30.8	Boat-in Primitive	Single/Multi		✓
Coalca Landing	30.7	Primitive	Multi		✓
Old Sewer Plant	19.8	Primitive	Single		✓
Toe Island	15	Primitive	Multi		✓
Catherdral Park	6	Primitive	P		✓
<b>Site - Multnomah Channel</b>	<b>River Mile</b>	<b>Type</b>	<b># of Camp Sites</b>	<b>Existing</b>	<b>Proposed</b>
Wapato Access/Hadley's Landing	17-18	Primitive	Boat In		✓

\* These sites could be developed if water trail use necessitates.

\*\* Yamhill Landing has been closed due to poor access, trash, vandalism and trespass. If these issues can be resolved, boat-in camping could be developed.



## Recommendations by Agency

Site improvement recommendations have been organized by the agency having management responsibilities for the particular site. It does not necessarily mean that the particular agency should be the entity to undertake the recommended action.

### Albany Parks Department

#### Takena Landing – RM 118

- *Improvements to river access*
  - 1 pit vault toilet

### Benton County Parks Department

#### Irish Bend – RM 151

- *Provide upland parking*
- *Separate walk-in boat access*

#### Hyak – RM 123

- *Improvements to river access*
  - 1 flush toilet

### Chehalem Parks and Recreation District

#### RM 59.25 River Right

- *Purchase Property*
- *Park development*
  - Restrooms
  - Parking
  - Potable Water
  - Picnic Tables

#### RM 54 River Right

- *Purchase Property*

### City of Canby

#### Fish Eddy Landing – RM 33

- *Revitalize the development plan created by OPRD*

### City of Corvallis

#### Willamette Park – RM 134.6

- *Provide overnight parking*
- *Enhance access between here and Crystal Lake Boat Ramp*

#### Crystal Lake Boat Ramp – RM 134

- *Provide overnight parking*
- *Enhance access between here and Willamette Park*

Corvallis Waterfront

- *Provide better walkup access from boat docks*

**City of Harrisburg**

Harrisburg Park – RM 160.5

- *Provide overnight parking*

**City of Independence**

Independence Park – RM 95.5

- *Install Interpretive Displays*
  - develop and install interpretive signage
- *Improvements to river access*
  - 1 secure boat storage/lock-up device
- *Develop Primitive Camping Site*
  - 1 group or single camping site

**City of Keizer**

River's Edge Park – RM 82

- *Install Interpretive Information*
  - develop & install interpretive signage for Wallace House
- *Improvements to river access*
  - trail to/from river
  - install larger greenway sign
- *Creation of a picnic area*
  - 2 picnic tables
  - 1 fire ring/bbq grill
  - 2 garbage cans

Palma Ciega Park – RM 80.5

- *Improvements to river access*
  - stairs to river
- *Creation of a picnic area*
  - 2 picnic tables

Beardsley Bar (Keizer Rapids) – RM 79.5

⊛ Note: Master park planning process currently underway.

- *Develop Camping Area*
  - 1 group or multiple single camping sites
  - picnic tables
  - fire rings
  - tent platforms
- *Improvements to river access*
  - formalize trail system on parcel
  - install larger greenway sign

### **City of Lake Oswego**

#### George Rogers Park – RM 20.9

- *Interpretive potential for the Historic Iron Smelter*

#### Tryon Cove Park – RM 20.25

- *Boat launch*
- *Parking*

### **City of Oregon City**

#### Clackamette Park – RM 25

- *Create a canoe camp*

### **City of West Linn**

#### Maddax Woods

- *Develop Restroom facilities*

### **City of Wilsonville**

#### Wilsonville Memorial Park – RM 38

- *Improve water access*

### **Clackamas County**

#### Boones Ferry – RM 38.5

- *Improve access/boat storage*
- *Create a bike/pedestrian river crossing*

#### Hogg Island – RM 22

- *Coordinate management with Willamette Riverkeeper*

### **Corvallis Parks Department**

#### Willamette Park (Crystal Lake Boat Ramp) – RM 136

- *Improvements to river access*
  - 1 seasonal portable toilet

#### Berg Park – RM 132

- *Creation of a primitive camping site(s)*
  - 1 small group or a couple of individual tent sites
- *Improvement to river access*
  - 1 hiking trail
  - 1 beach access only area

#### Michael's Landing – RM 131

- *Improvement to river access*
  - parking improvements
  - launch improvements

## Linn County

### McCartney Park – RM 156.5

- *Provide potable water*
- *Provide camping*

### Anderson Park – RM 153.5

- *Turn over to OPRD*
- *Upgrade with water, restrooms, parking and camping*

### Peoria Park – RM 141.5

- *Interpretative display*
  - Develop & install interpretive informational signs for Peoria history
- *Improvement to river access*
  - 1 garbage can
  - 1 seasonal portable toilet
  - Potable water
  - Overnight Parking

## Marion County Parks

### Spongs Landing – RM 78

- *Develop Primitive Camping Site*
  - 1 primitive camping site
- *Improvements to river access*
  - develop trail to Willamette Mission
  - install boat lock-up/storage
- *Install Interpretive Information*
  - develop install interpretive signage

## Salem Parks Department

### Minto-Brown – RM 85-87

- *Improvements to river access*
  - directional signage to slough
  - create canoe access

### Salem Riverfront Park – RM 85

- *Improvements to river access*
  - add lock-up/canoe storage
  - create overnight parking

### Wallace Marine Park – RM 83-84

- *Improvements to river access*
  - install portable or pit vault toilet
  - create overnight parking
  - add lock-up/canoe storage

## Yamhill County

### Ediger Landing – RM 72

- *Improvement to river access*
  - 1 garbage can
  - 1 seasonal portable toilet

### Rogers Landing – RM 50.5

- *Improvement to river access*
  - 1 hand launch
- *Creation of a picnic area*
  - 10 picnic tables
  - 4 fire rings/bbq grills

## Department of State Lands (DSL)

### DSL Island – RM 160.5

- *Verify ownership*

### DSL Island – RM 113.5

- *Creation of a primitive boat-in only camping site*
  - 1 primitive tent site

### DSL Island – RM 91.25

- *Creation of a primitive boat-in only camping site*
  - 1 primitive tent site

### Wheatland Ferry – RM 72 (River Left)

- *Seasonal Restrooms*
- *Overnight Parking*

### Lambert Bar – RM 65

- *Creation of a picnic area*
  - 2 picnic tables
  - 1 fire ring/bbq grill
  - 2 garbage cans
- *Overnight camp*

### DSL Island – RM 64

- *Overnight camp*

### Five Island – RM 62

- *Overnight Camp*

### Coffee Island – RM 61

- *Overnight Camp*

### DSL Island – RM 60

- *Overnight Camp*

### Candiani Bar – RM 58-59

- *Creation of a primitive boat-in only camping area*
  - 2 hardened tent sites

Rock Island Landing

- *Create a boat-in camp*

**Private Properties**

Norwood Island – RM 18.5

- *OPRD acquisition*
- *Provide water, restrooms and parking*

**Oregon Department of Fish and Wildlife**

San Salvador – RM 57

- *Deed ownership to OPRD*
- *Close to vehicle access*
- *Overnight Camp*
- *Seasonal Restroom*

**Oregon Parks & Recreation Department**

Buckskin Mary Landing – RM 145-146

- *Add restrooms to camping area*
- *Provide trash receptacles, potable water and picnic tables.*

Kiger Island Landing – RM 137

- *Creation of a primitive camping area*
  - 1 delineated small group or single campsite

River Jetty Landing – RM 136

- *Creation of a primitive camping area*
  - 1 portable toilet
  - 1 delineated large group or single campsite

Truax Island – RM 128

- *Improvement to river access*
  - Brush and sign southern end of parcel to create more inviting access point

Half Moon Landing – RM 126-127

- *Creation of a primitive camping area*
  - 1 single-stall ADA pit vault toilet or portable toilet
  - 1 large group site or multiple single tent sites

Riverside Landing – RM 125-126

- *Creation of a primitive camping area*
  - 1 group site or single tent site

State Park Island – RM 124.75

- *Creation of a primitive boat-in only camping site*
  - 1 single tent site

Bowers Rock – RM 122-123

- *Creation of a primitive camping site*
  - 1 individual tent site

- *Improvement to river access*
  - 1-2 hiking trails (rookeries, wildlife viewing)

Black Dog Landing – RM 111-112

- *Creation of a primitive camping site*
  - 1 delineated single campsite

Luckiamute Landing – RM 108-110

- *Creation of a primitive camping area*
  - 1 seasonal portable toilet
  - 1 group site or multiple single tent sites

Wells Island Park – RM 106

- *Creation of a primitive camping area*
  - 1 delineated group or single campsite

Sidney Landing – RM 101-102

- *Reconstruction of a primitive camping site*
  - 1 group site or multiple single sites
  - Install 1 pit vault toilet
- *Creation of a picnic area*
  - 2 picnic tables
  - 2 fire rings/bbq grills
- *Creation of river access*
  - Install stairs
  - Install small floating boat dock

McLane Island – RM 83

- *Creation of a primitive boat-in only camping site*
  - 1 primitive group or single tent site

Hall's Ferry – RM 91

- *Improvement to river access*
  - improve automobile access and parking
  - add a canoe drag or similar

Darrow Rocks Landing – RM 79

- *Creation of a picnic area*
  - 1 picnic table

Darrow Bar Access – RM 78.5

- *Creation of a picnic area*
  - 1 picnic table

Lincoln Access – RM 77

- *Improvement to river access*
  - improve automobile access and parking
  - improve bank access
- *Install Interpretive Information*
  - develop install interpretive signage

Spring Valley Access – RM 74

- *Close to vehicles*

Willamette Mission (Boat Ramp) – RM 72-74

- *Creation of a primitive boat-in only camping area*
  - Boat-in only primitive campsite near south end
- *Develop potable water source*
  - 1 spigot and potable water line

Eldrige Bar – RM 70-69

- *Boat- in Camping*

Wheatland Bar – RM 70-72

- *Creation of a primitive boat-in only camping area*
  - 2 hardened tent sites

Yamhill Landing – RM 58

- *Overnight Camp*

French Prairie Access

- *Sell/swap for Champoeg acquisition*

Champoeg (Boat Dock) – RM 47

- *Creation of a primitive boat-in only camping area*
  - 4 hardened tent sites
  - 4 fire rings/bbq grills
  - 4 picnic tables
  - 2 garbage cans
  - 1 spigot and potable water line
- *Improve boat dock for paddle craft*
- *Create a non-motorized boat launch*
- *Acquire additional land for camping*

RM 43

- *Dock*
- *Vehicle Parking*
- *Shade*

Molalla River State Park – RM 35-36

- *Create safe, overnight vehicle parking*
- *Create a boat-in camp*
- *Primitive camping*

Coalca Landing – RM 30.7

- *Primitive canoe camp*

**Yamhill County**

Rogers Landing – RM 50

- *Safe, overnight parking*



## **US Army Corps of Engineers**

### Willamette Falls Locks – RM 26.6

- *Interpretive Plan for the Sullivan Hydro Electric Plant*

## **US Fish and Wildlife Service**

### Snag Boat – RM 143

- *Provide restrooms and picnic tables*

## **General Recommendations**

### Throughout length of trail

- *Safe, overnight vehicle parking*
- *Add Metro owned properties*
- *Within Metro area, look for public transportation that can provide shuttle services*
- *Look at proposed boat locking/storage facilities.*
- *OMSI – interested in being involved*
- *Headwaters of Multnomah Channel – potential acquisition*

### RM 50.5, River Left

- *Acquisition*

### RM 49, River Left

- *Acquisition*

### RM 48 – River Left

- *Acquisition*

### RM 19.8, River Right (Old sewer Plant)

- *Purchase for public use*
- *Develop boat-in camping*



## **Appendix A – LEAVE NO TRACE GUIDELINES**

### **PADDLING SAFETY**

#### **Basic Safe Paddling Practice**

- Always wear a properly fitted PFD (lifejacket) while on the water.
- Never go boating while under the influence of alcohol.
- Do not stand up in a canoe or kayak, and avoid weight shifts that may cause capsize.
- Avoid weather or water conditions beyond your skill level.
- Be able to effectively steer and propel your boat.
- Never float or paddle over a low-head (submerged) dam, fallen tree or other in-stream obstruction.
- Dress appropriate to weather conditions (including air and water temperature).
- Do not paddle alone.
- Inform others (friends, family, resource manager) of your trip plan.
- Carry a supply of food and water adequate for your trip length.
- Learn about your route in advance, especially potential hazards.
- Never overload the boat with more weight or persons than it is designed to safely accommodate.
- Plan for emergencies.

#### **Additional Safety Skills**

1. Learn how to self-rescue in the event of capsize.
2. Be proficient in proper paddling technique and learn to read the water.
3. Only take on challenges for which you are physically and mentally prepared.
4. Learn rescue skills necessary to assist others in your group. Responsibility

### **RESPONSIBILITY**

#### **Environmental Ethics**

1. Never litter. Always pack out trash.
2. Conduct all toilet activity at least 200 feet from any water body. \*
3. Pack out human waste in sensitive or heavily used environments.
4. Do not disturb wildlife.
5. Minimize impacts to shore when launching, portaging, scouting or taking out.
6. Avoid building campfires, except in established fire rings, or in emergencies.
7. Consult the Leave No Trace website ([www.lnt.org](http://www.lnt.org)) and local resource managers for additional guidance.

## **General Outdoor Principles**

The Leave No Trace Principles of outdoor ethics form the framework of Leave No Trace's message:

1. Plan Ahead and Prepare
2. Travel and Camp on Durable Surfaces
3. Dispose of Waste Properly
4. Leave What You Find
5. Minimize Campfire Impacts
6. Respect Wildlife
7. Be Considerate of Other Visitors

### **Plan Ahead and Prepare** (more details and information)

- Know the regulations and special concerns for the area you'll visit.
- Prepare for extreme weather, hazards, and emergencies.
- Schedule your trip to avoid times of high use.
- Visit in small groups. Split larger parties into groups of 4-6.
- Repackage food to minimize waste.
- Use a map and compass to eliminate the use of marking paint, rock cairns or flagging.

### **Travel and Camp on Durable Surfaces** (more details and information)

- Durable surfaces include established trails and campsites, rock, gravel, dry grasses or snow.
- Protect riparian areas by camping at least 200 feet from lakes and streams.
- Good campsites are found, not made. Altering a site is not necessary.
- In popular areas:
  - Concentrate use on existing trails and campsites.
  - Walk single file in the middle of the trail, even when wet or muddy.
  - Keep campsites small. Focus activity in areas where vegetation is absent.
- In pristine areas:
  - Disperse use to prevent the creation of campsites and trails.
  - Avoid places where impacts are just beginning.

### **Dispose of Waste Properly** (more details and information)

- Pack it in, pack it out. Inspect your campsite and rest areas for trash or spilled foods. Pack out all trash, leftover food, and litter.
- Deposit solid human waste in catholes dug 6 to 8 inches deep at least 200 feet from water, camp, and trails. Cover and disguise the cathole when finished.
- Pack out toilet paper and hygiene products.
- To wash yourself or your dishes, carry water 200 feet away from streams or lakes and use small amounts of biodegradable soap. Scatter strained dishwater.

### **Leave What You Find** (more details and information)

- Preserve the past: examine, but do not touch, cultural or historic structures and artifacts.
- Leave rocks, plants and other natural objects as you find them.
- Avoid introducing or transporting non-native species.
- Do not build structures, furniture, or dig trenches.

**Minimize Campfire Impacts**

- Campfires can cause lasting impacts to the backcountry. Use a lightweight stove for cooking and enjoy a candle lantern for light.
- Where fires are permitted, use established fire rings, fire pans, or mound fires.
- Keep fires small. Only use sticks from the ground that can be broken by hand.
- Burn all wood and coals to ash, put out campfires completely, then scatter cool ashes.

**Respect Wildlife** (more details and information)

- Observe wildlife from a distance. Do not follow or approach them.
- Never feed animals. Feeding wildlife damages their health, alters natural behaviors, and exposes them to predators and other dangers.
- Protect wildlife and your food by storing rations and trash securely.
- Control pets at all times, or leave them at home.
- Avoid wildlife during sensitive times: mating, nesting, raising young, or winter.

**Be Considerate of Other Visitors** (more details and information)

- Respect other visitors and protect the quality of their experience.
- Be courteous. Yield to other users on the trail.
- Step to the downhill side of the trail when encountering pack stock.
- Take breaks and camp away from trails and other visitors.
- Let nature's sounds prevail. Avoid loud voices and noises



## **APPENDIX B**

### **Willamette River Water Trail Site Maintenance MOU:**

**Memorandum of Understanding  
for Maintenance of \_\_\_\_\_(site to be maintained)**

**DATE** \_\_\_\_\_

**Introduction**

This Memorandum of Understanding (MOU) is executed to coordinate the maintenance activities of the \_\_\_\_\_, a site along the Willamette River Water Trail. This MOU defines the working relationship needed to ensure the upkeep of the site and its related infrastructure. An MOU member of record is defined as an individual signer of this MOU, or the official representative, or delegate, of an agency or organization that is a signatory to this MOU.

For each member or member organization: This MOU will become effective upon the signing of this document. This agreement will remain valid until such time as the member or member organization provides written notification to the other signing party that it wishes to no longer be a participating member of this MOU.

**Objectives of \_\_\_\_\_ Site Maintenance MOU**

The objectives of the \_\_\_\_\_ Site Maintenance MOU are to:

- Coordinate the most effective use of volunteer labor;
- Provide for a well maintained and functioning recreation site opportunity;
- Demonstrate the collective desire of local and regional clubs and organizations to provide significant volunteer resources to the upkeep of the Willamette River Water Trail.

**Role of the \_\_\_\_\_ (Land Manager/Entity Responsible For Site)**

The \_\_\_\_\_ (land manager) will serve as the primary lead for coordinating all maintenance activities along the C2C Trail. The \_\_\_\_\_ (land manager) will provide a primary contact to coordinate with \_\_\_\_\_ (entity signing on to maintain the site) questions, and reporting. The \_\_\_\_\_ (land manager) will provide tools and expertise to assist volunteers whenever and wherever feasible.

**Role of \_\_\_\_\_ (Entity Signing On To Maintain Site)**

\_\_\_\_\_ (entity signing on to maintain the site) will be responsible for coordinating the work of their individual members. In addition, said organization will provide a primary contact to \_\_\_\_\_ (land manager). All volunteer work will be cleared with the \_\_\_\_\_ (land manager) prior to the start of the work. \_\_\_\_\_ (entity signing on to maintain the site) will record and report to \_\_\_\_\_ (land manager) all hours worked on the site.

**Modification and Termination**

Any party may terminate this MOU by providing thirty (30) days written notice to the to the other party. Upon receipt of such notices, the party will no longer be bound by the terms within the MOU.

This MOU may be altered at anytime providing that each entity who signed on to the MOU formally approves the changes being made. A formal approval will include a written letter with signature detailing the acceptance of the changes to the MOU.



**Signatures**

This MOU is approved and executed by:

\_\_\_\_\_  
Print Name

\_\_\_\_\_  
Print Name

\_\_\_\_\_  
Signature                      Date

\_\_\_\_\_  
Signature                      Date

\_\_\_\_\_  
Position

\_\_\_\_\_  
Position

\_\_\_\_\_  
Entity

\_\_\_\_\_  
Entity



5 miles North

Willamette River Water Trail Area



Multnomah Channel  
Map - Channel Miles  
22 to 0

Legend used on following  
RM section maps:

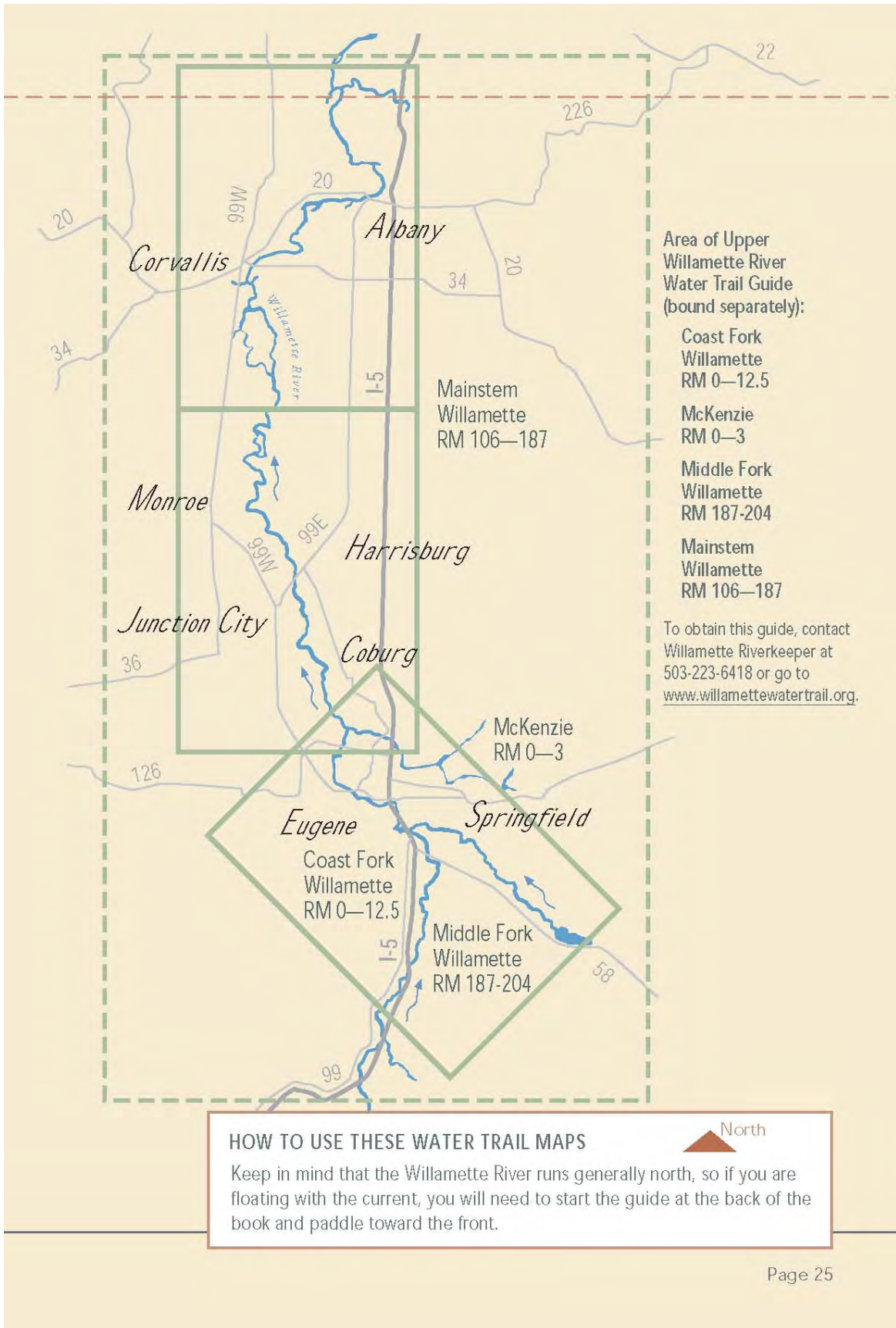
- Boat ramp
- Boat ramp, rustic
- Vehicle access/parking
- Public dock/transient use
- Restrooms
- Restrooms—seasonal, rustic
- Pit toilet
- Water
- Picnicking
- Camping
- Camping, rustic
- Fire ring
- Trash can
- Hiking
- Hunting
- Wildlife
- Flow Direction
- Navigation hazard
- Power line
- Department of State Lands public lands
- Public parks

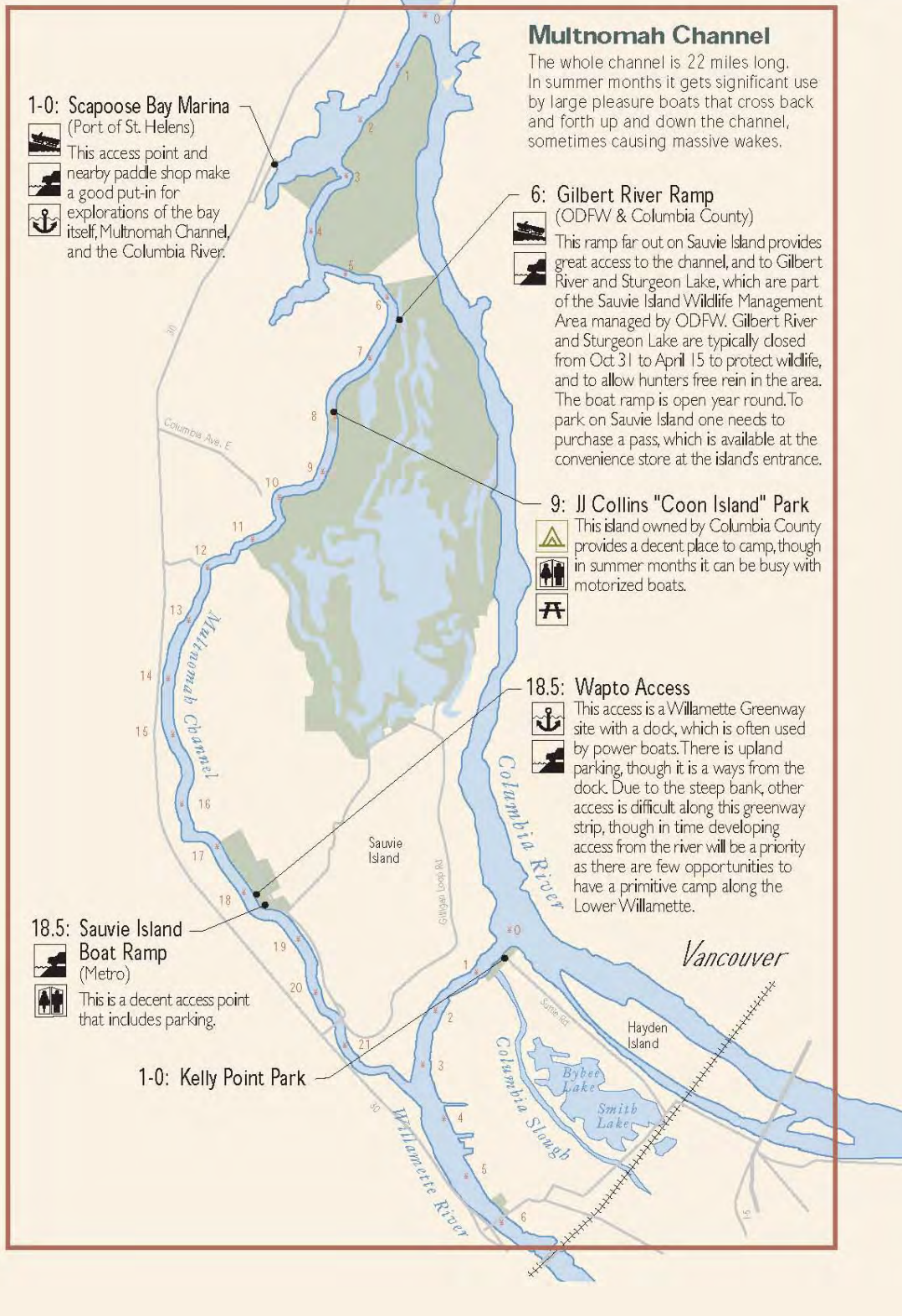
Lower River Key Maps 1 and 2  
Parrett Mountain Access RM 45.5 to  
Columbia River RM 0

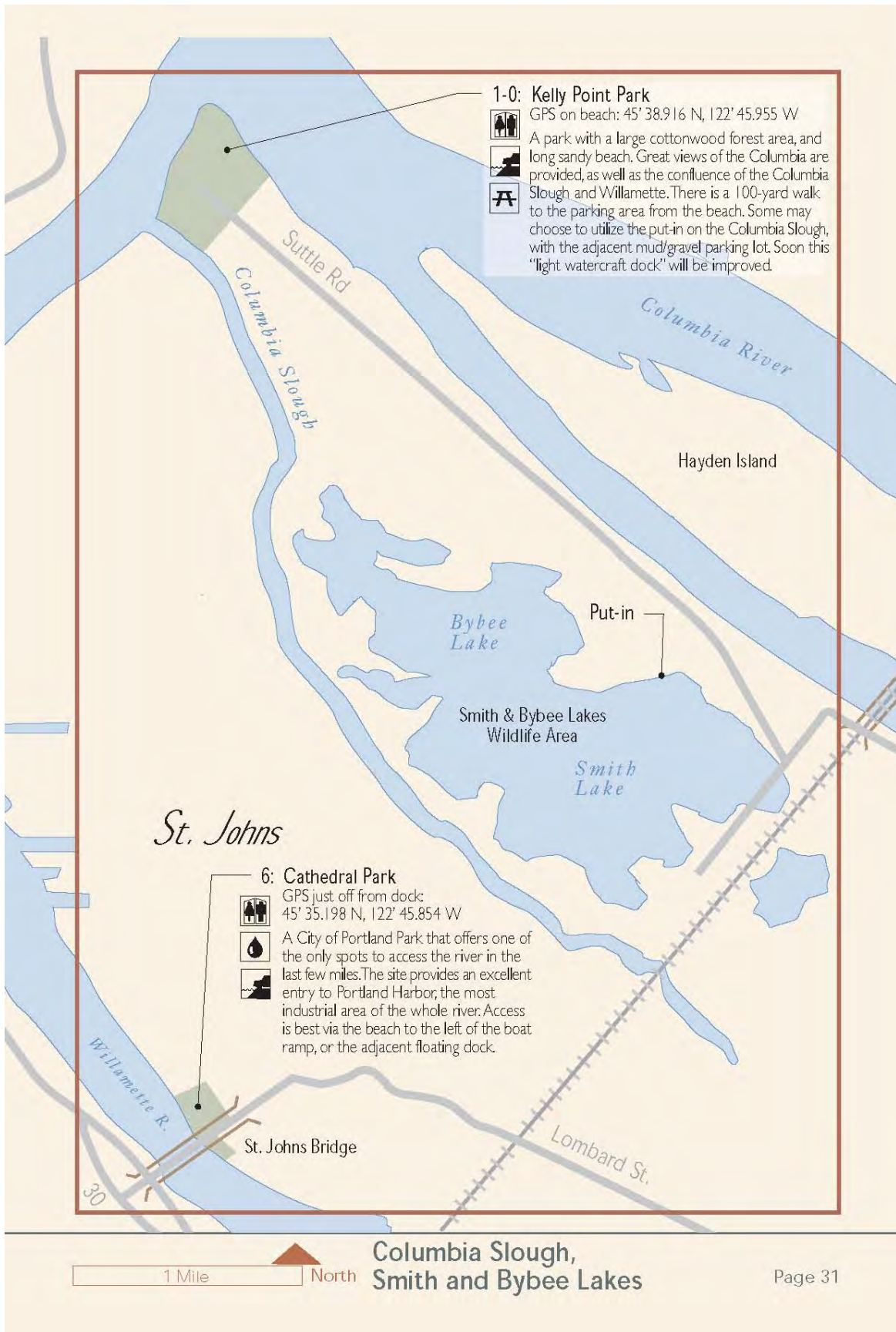


Lower River Key Maps 3 and 4  
Buena Vista Ferry RM 107 to  
Parrett Mountain Access RM 45.5









**Appendix C –  
Willamette River  
Public Parcel Inventory**

## Cloverdale Access



### LOCATION

The property is on both sides.  
River Mile ..... 13  
GPS @ .....  
County ..... Lane  
Nearest town ..... Creswell

### ACCESS

Boat In..... Yes  
Drive In ..... Yes  
Walk In..... Yes  
Fees ..... No  
Vehicle parking ..... Yes  
Hazards: Swift current, small rapid below put in.

### PUT-IN/TAKE-OUT

Shore Launch ..... Yes  
Boat ramp..... No  
Dock..... No

### DESCRIPTION

This is a small parcel just upriver of this bridge. The purpose of the photos is to show the small rapid just below the put in. Cloverdale is a little out of the way, so regular caution regarding parking and people should be taken. There is a short path from the parking lot to the river's edge.

### AMENITIES

Restroom..... Portable  
Potable Water..... No  
Picnic Tables..... No  
Trash Receptacle..... No  
Fire Rings..... No  
Hiking Trails/Paths. .... No  
Shelter ..... No  
Pay Phone..... No  
Electricity..... No

### CAMPING

Car..... No  
Boat In..... No  
Hike/Bike In..... No  
Designated sites # ..... 0  
Dispersed sites # ..... 0  
Camping fees ..... No

### CONTACT

Oregon Parks and Recreation Dept.  
725 Summer St. N.E., Suite C  
Salem, Or 97301  
503-986-0707



## Bristow Landing



### LOCATION

The property is on the right bank.  
 River Mile ..... 10-11  
 GPS @ .....  
 County ..... Lane  
 Nearest town ..... Creswell

### ACCESS

Boat In..... Yes  
 Drive In ..... No  
 Walk In..... No  
 Fees ..... No  
 Vehicle parking..... No  
 Hazards ..... No

### PUT-IN/TAKE-OUT

Shore Launch ..... No  
 Boat ramp..... No  
 Dock ..... No

### DESCRIPTION

This is a large OPRD Greenway parcel. It has several access points, and a couple with a small bench of grass for camping. The area has abundant cottonwoods, willow, and blackberry backing most possible camp sites. It is quiet and very scenic. There are no services.

### AMENITIES

Restroom ..... No  
 Potable Water..... No  
 Picnic Tables..... No  
 Trash Receptacle..... No  
 Fire Rings..... No  
 Hiking Trails/Paths. .... No  
 Shelter ..... No  
 Pay Phone..... No  
 Electricity ..... No

### CAMPING

Car..... No  
 Boat In..... Yes  
 Hike/Bike In..... No  
 Designated sites # ..... 0  
 Dispersed sites # ..... 3  
 Camping fees ..... No

### CONTACT

Oregon Parks and Recreation Dept.  
 725 Summer St. N.E., Suite C  
 Salem, Or 97301  
 503-986-0707

## Camas Swale Landing



### LOCATION

The property is on the right bank.  
 River Mile ..... 9-10  
 GPS @ ..... N. 43.95042, W. 122.98877  
 end of island on left, upper end of property  
 County ..... Lane  
 Nearest town ..... Creswell

### ACCESS

Boat In ..... Yes  
 Drive In ..... No  
 Walk In ..... No  
 Fees ..... No  
 Vehicle parking ..... No  
 Hazards ..... No

### PUT-IN/TAKE-OUT

Shore Launch ..... No  
 Boat ramp ..... No  
 Dock ..... No

### DESCRIPTION

This is a large parcel that provides opportunities for rustic camping though not currently marked as allowed. There are no services at this site. The best camp area appears toward the downriver end where there is a large gravel area where the river begins to bend toward the right.

### AMENITIES

Restroom ..... No  
 Potable Water ..... No  
 Picnic Tables ..... No  
 Trash Receptacle ..... No  
 Fire Rings ..... No  
 Hiking Trails/Paths. .... No  
 Shelter ..... No  
 Pay Phone ..... No  
 Electricity ..... No

### CAMPING

Car ..... No  
 Boat In ..... No  
 Hike/Bike In ..... No  
 Designated sites # ..... 0  
 Dispersed sites # ..... 0  
 Camping fees ..... No

### CONTACT

Oregon Parks and Recreation Dept.  
 725 Summer St. N.E., Suite C  
 Salem, Or 97301  
 503-986-0707

## Dilley Landing



### LOCATION

The property is on the left bank.  
 River Mile .....6.5  
 GPS @ ramp .... N. 43.98101, W. 122.96648  
 County .....Lane  
 Nearest town .....Springfield

### ACCESS

Boat In..... Yes  
 Drive In ..... Yes  
 Walk In..... Yes  
 Fees .....No  
 Vehicle parking..... Yes  
 Hazards .....No

### PUT-IN/TAKE-OUT

Shore Launch ..... Yes  
 Boat ramp..... Yes  
 Dock .....No

### DESCRIPTION

This is a small park underneath the Hwy 58 Bridge that crosses the Coast Fork. It is loud from traffic, and seldom frequented, but provides a good middle point on this stretch. One can park on road leading into the site.

### AMENITIES

Restroom.....No  
 Potable Water.....No  
 Picnic Tables.....No  
 Trash Receptacle.....No  
 Fire Rings.....No  
 Hiking Trails/Paths .....No  
 Shelter .....No  
 Pay Phone.....No  
 Electricity.....No

### CAMPING

Car.....No  
 Boat In.....No  
 Hike/Bike In.....No  
 Designated sites # .....0  
 Dispersed sites # .....0  
 Camping fees .....No

### CONTACT

Oregon Parks and Recreation Dept.  
 725 Summer St. N.E., Suite C  
 Salem, Or 97301  
 503-986-0707

## Mt. Pisgah



### LOCATION

The property is on the right bank.  
 River Mile ..... 9-10  
 GPS @ ..... N. 43.99453, W. 122.96355  
 Mid-point where river turns north  
 at grassy bench  
 County ..... Lane  
 Nearest town ..... Creswell

### ACCESS

Boat In..... Yes  
 Drive In ..... Yes  
 Walk In..... Yes  
 Fees ..... No  
 Vehicle parking..... Yes  
 Hazards ..... No

### PUT-IN/TAKE-OUT

Shore Launch ..... Yes  
 Boat ramp..... No  
 Dock..... No

### DESCRIPTION

This is a large park that provides a range of opportunities to explore. The river interface is good, though most of the launch opportunities require scaling the bank/trail to the water's edge. The best access is toward the main parking lot, utilizing the downriver portion of the park. There are a few areas to stop if one is paddling through that are upriver of the main parking area as in areas that are quiet. There is a small rapid at the upper end of the property.

### AMENITIES

Restroom..... Yes  
 Potable Water..... No  
 Picnic Tables..... No  
 Trash Receptacle..... Yes  
 Fire Rings..... No  
 Hiking Trails/Paths. .... Yes  
 Shelter ..... No  
 Pay Phone..... No  
 Electricity ..... No

### CAMPING

Car..... No  
 Boat In..... No  
 Hike/Bike In..... No  
 Designated sites # ..... 0  
 Dispersed sites # ..... 0  
 Camping fees ..... No

### CONTACT

Oregon Parks and Recreation Dept.  
 725 Summer St. N.E., Suite C  
 Salem, Or 97301  
 503-986-0707

## Glassbar Landing



### LOCATION

River Mile .....0  
GPS @ ..... N. 44.01579, W. 122.98871  
End of Coast Fork on Island  
County .....Lane  
Nearest town .....Springfield

### ACCESS

Boat In..... Yes  
Drive In .....No  
Walk In.....No  
Fees .....No  
Vehicle parking.....No  
Hazards .....No

### PUT-IN/TAKE-OUT

Shore Launch .....No  
Boat ramp.....No  
Dock .....No

### AMENITIES

Restroom.....No  
Potable Water.....No  
Picnic Tables.....No  
Trash Receptacle.....No  
Fire Rings.....BBQ  
Hiking Trails/Paths. ....No  
Shelter .....No  
Pay Phone.....No  
Electricity .....No

### DESCRIPTION

A large island frequently used by locals. It has great views of the Coast & Middle Fork Confluence. Side channel is shallow with a small weir made of river rock on the bottom end that can be paddled over. The site is noisy from the Highway.

The river can be a bumpy. The inventory on this stretch was conducted at about 575cfs, which provided enough flow. Higher water likely makes the few small rapids wash out, but one should be aware of interesting hydraulics at higher flows. The rapids are generally small with a few rocks to dodge, but all have a clear line through and are easy for tandem or solo canoe with gear.

There are strainers in the water or extending from the bank. There are areas where the river braids into multiple small currents around low rock islands that can be seen over. However, the outside bends of these channels can at times be choked with debris.

### CAMPING

Car.....No  
Boat In.....No  
Hike/Bike In.....No  
Designated sites # .....0  
Dispersed sites # .....0  
Camping fees .....No

### CONTACT

Oregon Parks and Recreation Dept.  
725 Summer St. N.E., Suite C  
Salem, Or 97301  
503-986-0707

## Dexter Launch



### LOCATION

The park is on the right bank for hand launch and left bank for the recreation area.

River Mile .....205.5

GPS @ramp ... N. 43.92302', W. 122.81056'

Hand Launch

County .....Lane

Nearest town .....Springfield

### ACCESS

Boat In..... No

Drive In ..... Gravel

Walk In..... Yes

Fees ..... No

Vehicle parking..... Gravel

Hazards ..... Swift Current

### PUT-IN/TAKE-OUT

Shore Launch ..... Gravel ramp area

Boat ramp..... No

Dock ..... No

### DESCRIPTION

The Dexter Hand Launch is a nice put in with a gravel landing for the launch. This is immediately downstream from the dam. People fish here frequently. The Dexter Recreation Area is across from the launch on the West side. It has a boat ramp, restrooms, and a paved parking area off of Hwy 58.

### AMENITIES

Restroom ..... Pit toilet

Potable Water ..... No

Picnic Tables ..... No

Trash Receptacle ..... Yes

Fire Rings..... No

Hiking Trails/Paths. .... No

Shelter ..... No

Pay Phone..... No

Electricity ..... No

### CAMPING

Car ..... No

Boat In..... No

Hike/Bike In..... No

Designated sites # ..... 0

Dispersed sites # ..... 0

Camping fees ..... No

### CONTACT

US Army Corps

## Elijah Bristow



### LOCATION

The park is on the left bank.  
 River Mile .....200.5 to 203.5  
 (next to dam and Dexter Recreation area).  
 GPS @ ..... N. 43.92883', W. 122.81511'  
 First Island  
 County.....Lane  
 Nearest town .....Springfield

### ACCESS

Boat In ..... Yes  
 Drive In ..... Yes  
 Walk In..... Yes  
 Fees .....No  
 Vehicle parking..... Yes  
 Hazards ..... Swift Current/Class II Rapids

### PUT-IN/TAKE-OUT

Shore Launch .....No  
 Boat ramp.....No  
 Dock.....No

### DESCRIPTION

Elijah Bristow State Park is a large park that extends several miles Along the West, or left bank, and incorporates islands. There are numerous places to stop, with the majority of the area in a fairly undeveloped state along the shoreline. There could be numerous camping opportunities along this stretch.

### AMENITIES

Restroom..... Yes  
 Potable Water..... Yes  
 Picnic Tables..... Yes  
 Trash Receptacle..... Yes  
 Fire Rings..... Yes  
 Hiking Trails/Paths. .... Yes  
 Shelter .....No  
 Pay Phone.....No  
 Electricity.....No  
 Comments: This stretch has numerous Hazards along the river. The river here is lively. Immediately downstream of the first Island is a Class II rapid. It has no major obstructions, but the current works you toward a strainer on the left side. Must be able to paddle right through decent sized standing waves. There is another rapid about half a mile downstream that has some rock dodging involved.

### CAMPING

Car.....No  
 Boat In..... Should have it on islands  
 Hike/Bike In.....No

### CONTACT

## Pengra Access



### LOCATION

The park is on the Right bank.  
 River Mile .....201  
 GPS @ ramp .. N. 43.94968', W. 122.84463'  
 County.....Lane  
 Nearest town .....Springfield

### ACCESS

Boat In ..... Yes.  
 Drive In ..... Yes  
 Walk In..... Yes  
 Fees ..... No  
 Vehicle parking..... Yes  
 Hazards .....Swift Current

### PUT-IN/TAKE-OUT

Shore Launch .....Next to boat ramp  
 Boat ramp..... Paved  
 Dock ..... No

### DESCRIPTION

Pengra Access is a nice OPRD parcel on river right. It has a pit toilet, parking, and a decent boat ramp. There is a good sized wave immediately downstream of the ramp that can be sneaked on the right side.

### AMENITIES

Restroom..... Pit toilet  
 Potable Water..... No  
 Picnic Tables..... Yes  
 Trash Receptacle..... Yes  
 Fire Rings.....BBQ  
 Hiking Trails/Paths. .... Yes  
 Shelter ..... No  
 Pay Phone..... No  
 Electricity..... No

### CAMPING

Car..... No  
 Boat In..... No  
 Hike/Bike In..... No  
 Designated sites # ..... 0  
 Dispersed sites # ..... 0  
 Camping fees ..... No

### CONTACT

Oregon Parks and Recreation Dept.  
 725 Summer St. N.E., Suite C  
 Salem, Or 97301  
 503-986-0707



## Green Island Landing



### LOCATION

The park is on the left bank.  
River Mile .....199  
GPS @ramp ... N. 43.96638', W. 122.86606'  
County.....Lane  
Nearest town .....Springfield

### ACCESS

Boat In ..... Yes  
Drive In ..... No  
Walk In..... No  
Fees ..... No  
Vehicle parking..... No  
Hazards .....Swift Current

### PUT-IN/TAKE-OUT

Shore Launch ..... No  
Boat ramp..... No  
Dock ..... No

### DESCRIPTION

This is an undeveloped landing that seems to consist of primarily trees and scrub brush. There does not seem to be any ideal places for camping, though one may be able to find a flat area large enough for a tent. There is a wonderful backwater and side channel just downstream.

### AMENITIES

Restroom ..... No  
Potable Water..... No  
Picnic Tables..... No  
Trash Receptacle..... No  
Fire Rings..... No  
Hiking Trails/Paths. .... No  
Shelter ..... No  
Pay Phone..... No  
Electricity ..... No

### CAMPING

Car..... No  
Boat In..... No  
Hike/Bike In..... No  
Designated sites # ..... 0  
Dispersed sites # ..... 0  
Camping fees ..... No

### CONTACT

Oregon Parks and Recreation Dept.  
725 Summer St. N.E., Suite C  
Salem, Or 97301  
503-986-0707

## OPRD Island (RM 196.5)



### LOCATION

The island is in the middle of the river.  
River Mile .....196.5  
GPS @ramp ... N. 43.97857', W. 122.88974'  
County .....Lane  
Nearest town .....Jasper

### ACCESS

Boat In ..... Yes  
Drive In ..... No  
Walk In..... No  
Fees ..... No  
Vehicle parking..... No  
Hazards ..... Swift Current/Snags

### PUT-IN/TAKE-OUT

Shore Launch ..... No  
Boat ramp..... No  
Dock ..... No

### DESCRIPTION

This is a large island that could be suitable for camping. On the downstream side there were flatter rocky areas suitable for stopping and camping.

### AMENITIES

Restroom..... No  
Potable Water..... No  
Picnic Tables..... No  
Trash Receptacle..... No  
Fire Rings..... No  
Hiking Trails/Paths. .... No  
Shelter ..... No  
Pay Phone..... No  
Electricity ..... No

### CAMPING

Car..... No  
Boat In..... No  
Hike/Bike In..... No  
Designated sites # ..... 0  
Dispersed sites # ..... 0  
Camping fees ..... No

### CONTACT

Oregon Parks and Recreation Dept.  
725 Summer St. N.E., Suite C  
Salem, Or 97301  
503-986-0707

## Jasper Recreation Area



### LOCATION

The park is on the left bank.

River Mile .....196  
GPS @ ..... N. 43.98761', W. 122.89970'  
County.....Lane  
Nearest town .....Jasper

### ACCESS

Boat In ..... Yes  
Drive In ..... Yes  
Walk In..... Yes  
Fees ..... No  
Vehicle parking..... Yes  
Hazards ..... No

### PUT-IN/TAKE-OUT

Shore Launch ..... Yes  
Boat ramp..... No  
Dock ..... No

### DESCRIPTION

This is a large property with multiple amenities. It's a good place to rest, have lunch, etc.

### AMENITIES

Restroom..... Seasonal (closed in fall)  
Potable Water..... Yes  
Picnic Tables..... Yes  
Trash Receptacle..... Yes  
Fire Rings..... Yes  
Hiking Trails/Paths. .... Paved path  
Shelter ..... Yes  
Pay Phone..... No  
Electricity..... No

### CAMPING

Car..... No  
Boat In..... No  
Hike/Bike In..... No  
Designated sites # ..... 0  
Dispersed sites # ..... 0  
Camping fees ..... No

### CONTACT

Oregon Parks and Recreation Dept.  
725 Summer St. N.E., Suite C  
Salem, Or 97301  
503-986-0707

## Jasper Bridge Ramp



### LOCATION

The park is on the left bank.  
River Mile .....195  
GPS @ ramp .. N. 43.99829', W. 122.90627'  
County.....Lane  
Nearest town .....Jasper

### ACCESS

Boat In ..... Yes  
Drive In ..... No  
Walk In..... No  
Fees ..... No  
Vehicle parking..... No  
Hazards .....Swift Current

### PUT-IN/TAKE-OUT

Shore Launch ..... No  
Boat ramp..... No  
Dock ..... No

### DESCRIPTION

This is an undeveloped ramp next to and underneath the bridge.

### AMENITIES

Restroom ..... No  
Potable Water..... No  
Picnic Tables..... No  
Trash Receptacle..... No  
Fire Rings..... No  
Hiking Trails/Paths. .... No  
Shelter ..... No  
Pay Phone..... No  
Electricity ..... No

### CAMPING

Car..... No  
Boat In..... No  
Hike/Bike In..... No  
Designated sites # ..... 0  
Dispersed sites # ..... 0  
Camping fees ..... No

### CONTACT

Oregon Parks and Recreation Dept.  
725 Summer St. N.E., Suite C  
Salem, Or 97301  
503-986-0707

## Log Jam Access



### LOCATION

The park is on the left bank.  
 River Mile .....195  
 GPS @ ..... N. 43.00023', W. 122.90832'  
 Peninsula's tip  
 County .....Lane  
 Nearest town .....Jasper

### ACCESS

Boat In ..... Yes  
 Drive In .....No  
 Walk In.....No  
 Fees .....No  
 Vehicle parking.....No  
 Hazards .....Swift Current

### PUT-IN/TAKE-OUT

Shore Launch .....No  
 Boat ramp.....No  
 Dock.....No

### DESCRIPTION

This is an undeveloped greenway parcel that is a narrow peninsula with abundant logs separating the main stem river from a small side channel. There is vehicle access to part of the side to a narrow strip of grass and trees with a bench or two.

### AMENITIES

Restroom .....No  
 Potable Water .....No  
 Picnic Tables .....No  
 Trash Receptacle .....No  
 Fire Rings.....No  
 Hiking Trails/Paths. ....No  
 Shelter .....No  
 Pay Phone.....No  
 Electricity.....No

### CAMPING

Car.....No  
 Boat In.....No  
 Hike/Bike In.....No  
 Designated sites # .....0  
 Dispersed sites # .....0  
 Camping fees .....No

### CONTACT

Oregon Parks and Recreation Dept.  
 725 Summer St. N.E., Suite C  
 Salem, Or 97301  
 503-986-0707

## Log Jam Landing



### LOCATION

The park is on the left bank.  
 River Mile .....193.8  
 GPS @ ramp .. N. 43.00670', W. 122.91578'  
 County.....Lane  
 Nearest town .....Springfield

### ACCESS

Boat In ..... Yes  
 Drive In ..... No  
 Walk In..... No  
 Fees ..... No  
 Vehicle parking..... No  
 Hazards .....Swift Current

### PUT-IN/TAKE-OUT

Shore Launch ..... No  
 Boat ramp..... No  
 Dock ..... No

### DESCRIPTION

This is another undeveloped landing that seems to consist of primarily trees and scrub brush. There does not seem to be any ideal places for camping, though one may be able to find a flat area large enough for a tent. There appears to be no road access to this site. There is a Greenway sign on this site, 193.8. This is across a row of houses with considerable noise from Jasper Rd.

### AMENITIES

Restroom..... No  
 Potable Water..... No  
 Picnic Tables..... No  
 Trash Receptacle..... No  
 Fire Rings..... No  
 Hiking Trails/Paths. .... No  
 Shelter ..... No  
 Pay Phone..... No  
 Electricity..... No

### CAMPING

Car..... No  
 Boat In..... No  
 Hike/Bike In..... No  
 Designated sites # ..... 0  
 Dispersed sites # ..... 0  
 Camping fees ..... No

### CONTACT

Oregon Parks and Recreation Dept.  
 725 Summer St. N.E., Suite C  
 Salem, Or 97301  
 503-986-0707

## Pisgah Landing



### LOCATION

The park is on the left bank.  
 River Mile .....193  
 GPS @ ramp . N. 44. 01356', W. 122.93618'  
 County.....Lane  
 Nearest town .....Springfield

### ACCESS

Boat In ..... Yes  
 Drive In ..... No  
 Walk In..... No  
 Fees ..... No  
 Vehicle parking..... No  
 Hazards .....Swift Current

### PUT-IN/TAKE-OUT

Shore Launch ..... No  
 Boat ramp..... No  
 Dock ..... No

### DESCRIPTION

This is an undeveloped landing that is high up from the river itself. It is at the end of the long left bend which consists of riprap. Unless there is an obvious spot to take out that was missed, or the map is mismarked, this would be a very difficult parcel to use.

### AMENITIES

Restroom..... No  
 Potable Water..... No  
 Picnic Tables..... No  
 Trash Receptacle..... No  
 Fire Rings..... No  
 Hiking Trails/Paths. .... No  
 Shelter ..... No  
 Pay Phone..... No  
 Electricity..... No

### CAMPING

Car..... No  
 Boat In..... No  
 Hike/Bike In..... No  
 Designated sites # ..... 0  
 Dispersed sites # ..... 0  
 Camping fees ..... No

### CONTACT

Oregon Parks and Recreation Dept.  
 725 Summer St. N.E., Suite C  
 Salem, Or 97301  
 503-986-0707

## Clearwater Boat Ramp

### LOCATION

The park is on the right bank.  
River Mile .....191  
GPS @ .....  
County.....Lane  
Nearest town .....Springfield

### ACCESS

Boat In ..... Yes  
Drive In ..... Yes  
Walk In..... Yes  
Fees ..... No  
Vehicle parking..... Yes  
Hazards .....Moderate eddy at ramp

### PUT-IN/TAKE-OUT

Shore Launch ..... Yes  
Boat ramp..... Yes.  
Dock ..... No

### DESCRIPTION

This is a nice Willamalane Park that provides easy access to the river. There is a boat ramp and parking lot.

### AMENITIES

Restroom..... Pit toilet  
Potable Water..... No  
Picnic Tables..... No  
Trash Receptacle..... No  
Fire Rings..... No  
Hiking Trails/Paths. ... Small path along river  
Shelter ..... No  
Pay Phone..... No  
Electricity..... No

### CAMPING

Car..... No  
Boat In..... No  
Hike/Bike In..... No  
Designated sites # ..... 0  
Dispersed sites # ..... 0  
Camping fees ..... No

### CONTACT

Willamalane Parks



## Island Park



### LOCATION

The park is on the right bank.  
 River Mile ..... 184.5  
 GPS @ ramp ... N 44.04511', W. 123.02645'  
 County ..... Lane  
 Nearest town ..... Springfield

### ACCESS

Boat In.....  
 Ramp Access..... Yes  
 Drive In ..... Paved parking  
 Walk In..... Yes  
 Fees ..... No  
 Vehicle parking..... Yes  
 Hazards: Swift Current

### PUT-IN/TAKE-OUT

Shore Launch. .... Adjacent to ramp  
 Boat ramp..... Yes  
 Dock..... No

### DESCRIPTION

Island Park is a Willamalane Park with restrooms and a parking area. The main river access point is the boat ramp. This area has fast flowing current interspersed with small rapids through Springfield and Eugene.

### AMENITIES

Restroom ..... Flush  
 Potable Water..... Yes  
 Picnic Tables ..... Yes  
 Trash Receptacle..... Yes  
 Fire Rings..... No  
 Hiking Trails/Paths. .... Paved path  
 Shelter ..... 2  
 Pay Phone..... No  
 Electricity ..... At shelters

### CAMPING

Car..... No  
 Boat In..... No  
 Hike/bike In ..... No  
 Designated sites # ..... 0  
 Dispersed sites # ..... 0  
 Camping fees ..... No

### CONTACT

Willamalane Parks and Recreation District  
 200 S. Mill Street  
 Springfield, OR 97477  
 (541) 736-4044  
[www.willamalane.org](http://www.willamalane.org)

## D Street Greenway



### LOCATION

The park is on the right bank.  
 River Mile ..... 184  
 GPS @ ramp .. N 44.04754', W. 123.04321'  
 County ..... Lane  
 Nearest town ..... Springfield

### ACCESS

Boat In..... Yes  
 Ramp Access..... Yes  
 Drive In ..... Gravel parking  
 Walk In..... Yes  
 Fees ..... No  
 Vehicle parking..... Yes  
 Hazards: Swift current and obstacles downstream

### PUT-IN/TAKE-OUT

Shore Launch ..... Gravel  
 Boat ramp..... Primitive gravel  
 Dock ..... No

### DESCRIPTION

This park is a connecting Greenway park along the East shore of the Willamette. The park has a long drive in with two small gravel parking lots adjacent to the gravel boat ramp. The ramp is just upriver from the I-5 Bridge (note hazard near bridge). This ramp can be used to run the Eugene section of the River, but this section contains hazards and small rapids (class II).

### AMENITIES

Restroom ..... Yes  
 Potable Water ..... No  
 Picnic Tables ..... Yes  
 Trash Receptacle ..... Yes  
 Fire Rings ..... No  
 Hiking Trails/Paths. .... Paved path  
 Shelter ..... No  
 Pay Phone..... No  
 Electricity ..... No

### CAMPING

Car ..... No  
 Boat In..... No  
 Hike/bike In ..... No  
 Designated sites # ..... 0  
 Dispersed sites # ..... 0  
 Camping fees ..... No

### CONTACT

Willamalane Parks

## Alton Baker Park



### LOCATION

The park is on the right bank.  
River Mile ..... 182.5  
GPS @ ..... N 44.04605', W. 123.08306'  
flat area just above mill race outlet  
County ..... Lane  
Nearest town ..... In Eugene

### ACCESS

Boat In ..... Yes  
Drive In ..... Paved parking  
Walk In ..... Yes  
Fees ..... No  
Vehicle parking ..... Yes  
Hazards: Swift Current

### PUT-IN/TAKE-OUT

Shore Launch ..... Yes  
(Muddy break between willows.)  
Boat ramp ..... No  
Dock ..... No

### DESCRIPTION

Alton Baker Park is a large park with many amenities. It has a large waterfront area, with most of it vegetated. The best take out/put in is just upriver from the DeFazio Bridge. The park is widely used, and has a main bike trail, restrooms, and water.

### AMENITIES

Restroom ..... Yes  
Potable Water ..... Yes  
Picnic Tables ..... Yes  
Trash Receptacle ..... Yes  
Fire Rings ..... No  
Hiking Trails/Paths. .... Paved path  
Shelter ..... For picnics  
Pay Phone ..... No  
Electricity ..... No

### CAMPING

Car ..... No  
Boat In ..... No  
Hike/bike In ..... No  
Designated sites # ..... 0  
Dispersed sites # ..... 0  
Camping fees ..... No

### CONTACT

Willamalane Parks

## Skinner Butte Park



### LOCATION

The park is on the left bank.  
River Mile ..... 181-182  
GPS @ ..... N 44.06252', W. 123.08306'  
clearing on bank toward bottom end of park  
County ..... Lane  
Nearest town ..... In Eugene

### ACCESS

Boat In.....Difficult, but possible  
Drive In.....Paved parking  
Walk In..... Yes  
Fees ..... No  
Vehicle parking..... Yes  
Hazards: Swift Current/Rapids at park

### PUT-IN/TAKE-OUT

Shore Launch ..... Crude and difficult  
Boat ramp..... No  
Dock..... No

### DESCRIPTION

This is a large park on the West side of the Willamette River, just below Alton Baker. While the park is large, it has no good visible take-outs or put-ins for paddle craft. This is likely not a good Water Trail site unless an obvious put-in was missed.

### AMENITIES

Restroom..... Yes  
Potable Water..... No  
Picnic Tables..... Yes  
Trash Receptacle..... Yes  
Fire Rings..... No  
Hiking Trails/Paths. .... Paved path  
Shelter ..... No  
Pay Phone..... No  
Electricity..... No

### CAMPING

Car..... No  
Boat In..... No  
Hike/bike In ..... No  
Designated sites # ..... 0  
Dispersed sites # ..... 0  
Camping fees ..... No

### CONTACT

Willamette Riverkeeper  
49 SE Clay St.  
Portland, OR 97214  
[www.willamette-riverkeeper.org](http://www.willamette-riverkeeper.org)  
[www.willamettewatertrail.org](http://www.willamettewatertrail.org)

## Maurie Jacobs/Eugene Outdoor Program



### LOCATION

The park is on the left bank.  
 River Mile ..... 181  
 GPS @ ..... N 44.06459', W. 123.10697'  
 Grassy area with eddy  
 County ..... Lane  
 Nearest town ..... Eugene

### ACCESS

Boat In ..... Yes  
 Drive In ..... Parking at outdoor program  
 Walk In ..... Yes  
 Fees ..... No  
 Vehicle parking ..... On street  
 Hazards: Rapids upstream and down.

### PUT-IN/TAKE-OUT

Shore Launch ..... Along gentle grassy bank  
 Boat ramp ..... No  
 Dock ..... No

### DESCRIPTION

This park is a continuation of the Greenway just downriver from Skinner Butte. The park has multiple opportunities to take out, yet there is a good spot near the Outdoor Program center with a wide grassy area that arches gently to the right. The area is flat and about a block from the road.

### AMENITIES

Restroom ..... Yes  
 Potable Water ..... No  
 Picnic Tables ..... Yes  
 Trash Receptacle ..... Yes  
 Fire Rings ..... No  
 Hiking Trails/Paths. .... Paved path  
 Shelter ..... No  
 Pay Phone ..... No  
 Electricity ..... No

### CAMPING

Car ..... No  
 Boat In ..... No  
 Hike/bike In ..... No  
 Designated sites # ..... 0  
 Dispersed sites # ..... 0  
 Camping fees ..... No

### CONTACT

City of Eugene

## Beltline West Boat Ramp

### DESCRIPTION

#### AMENITIES

Restroom.....	Yes
Potable Water.....	No
Picnic Tables.....	No
Trash Receptacle.....	No
Fire Rings.....	No
Hiking Trails/Paths.....	No
Shelter.....	No
Pay Phone.....	No
Electricity.....	No

#### LOCATION

The park is on the left bank.

River Mile.....	178
GPS @ .....	TBA
County.....	Lane
Nearest town .....	Eugene

#### ACCESS

Boat In.....	Yes
Drive In.....	Yes
Walk In.....	Yes
Fees .....	No
Vehicle parking.....	Gravel

Hazards: Rapids upstream and down.

#### PUT-IN/TAKE-OUT

Shore Launch .....	Gravel
Boat ramp.....	Yes
Dock.....	No

#### CAMPING

Car.....	No
Boat In.....	No
Hike/bike In .....	No
Designated sites # .....	0
Dispersed sites # .....	0
Camping fees .....	No

#### CONTACT

Corps of Engineers

## Whitely Landing/Ramp



### LOCATION

The park is on the left bank.  
 River Mile .....Approx 175 backchannel  
 GPS @ ramp ..... 44.11769', W. 123.10836'  
 County .....Lane  
 Nearest town .....Eugene

### ACCESS

Boat In..... Yes  
 Drive In .....Paved parking  
 Walk In..... Yes  
 Fees ..... No  
 Vehicle parking..... Yes  
 Hazards: Occasional strainers extend from banks, isolated spot.

### PUT-IN/TAKE-OUT

Shore Launch .....Along eroded boat ramp  
 Boat ramp..... Crude  
 Dock..... No

### DESCRIPTION

This park is located on a backchannel across from main stem river mile 175. The backchannel is scenic and has riffles and a few shallow spots. The island on the other side of the channel has a small OPRD parcel, but is owned by Delta Sand and Gravel. This backchannel has an abundance of wildlife, green heron, deer etc. It makes a very good start for a trip. One may need to be wary of leaving vehicles there for extended periods due to the isolated area.

### AMENITIES

Restroom..... Pit  
 Potable Water..... No  
 Picnic Tables..... Yes  
 Trash Receptacle..... No  
 Fire Rings..... No  
 Hiking Trails/Paths. .... No  
 Shelter ..... No  
 Pay Phone..... No  
 Electricity ..... No

### CAMPING

Car..... No  
 Boat In..... No  
 Hike/bike In ..... No  
 Designated sites # ..... 0  
 Dispersed sites # ..... 0  
 Camping fees ..... No

### CONTACT

Lane County

## Rogers Bend Landing



### LOCATION

The park is on the left bank.

River Mile ..... 174.5  
GPS @ ..... N 44.12810', W. 123.11173'  
County ..... Lane  
Nearest town ..... Eugene

### ACCESS

Boat In ..... Yes  
Drive In ..... No  
Walk In ..... No  
Fees ..... No  
Vehicle parking ..... No  
Hazards: Nothing major noted.

### PUT-IN/TAKE-OUT

Shore Launch ..... Cobble  
Boat ramp ..... No  
Dock ..... No

### DESCRIPTION

This is an OPRD greenway parcel with no services. The beach area is rocky with significant vegetation. There are limited flat spots for camping (large river rock), though the grass could be flattened to pitch a tent. It is a nice spot situated where the backchannel meets the main channel and is quiet.

### AMENITIES

Restroom ..... No  
Potable Water ..... No  
Picnic Tables ..... No  
Trash Receptacle ..... No  
Fire Rings ..... No  
Hiking Trails/Paths. .... No  
Shelter ..... No  
Pay Phone ..... No  
Electricity ..... No

### CAMPING

Car ..... No  
Boat In ..... No  
Hike/bike In ..... No  
Designated sites # ..... 0  
Dispersed sites # ..... 0  
Camping fees ..... No

### CONTACT

OPRD



## Beacon Landing



### LOCATION

The park is on the left bank.  
 River Mile ..... 173.5  
 GPS @ ..... N 44.14455', W. 123.12697'  
 County ..... Lane  
 Nearest town ..... Eugene

### ACCESS

Boat In ..... Yes  
 Drive In ..... No  
 Walk In ..... Difficult  
 Fees ..... No  
 Vehicle parking ..... No  
 Hazards: Remote site, current against riprap.

### PUT-IN/TAKE-OUT

Shore Launch ..... No  
 Boat ramp ..... No  
 Dock ..... No

### DESCRIPTION

This is a large OPRD parcel that takes up nearly a half mile of river frontage. The area extends along a long bend (not represented well on recent Marine Board Map). It has a small but deep backchannel. The property along the main channel has a mix of large gravel bar, and thick vegetation. The best camp sites can be found in a flat clearing area about half way down the property.

### AMENITIES

Restroom ..... No  
 Potable Water ..... No  
 Picnic Tables ..... No  
 Trash Receptacle ..... No  
 Fire Rings ..... No  
 Hiking Trails/Paths. .... No  
 Shelter ..... No  
 Pay Phone ..... No  
 Electricity ..... No

### CAMPING

Car ..... No  
 Boat In ..... Yes  
 Hike/bike In ..... No  
 Designated sites # ..... 0  
 Dispersed sites # ..... 0  
 Camping fees ..... No

### CONTACT

OPRD

## Christensen's Boat Ramp



### LOCATION

The park is on the right bank.  
River Mile ..... 169  
GPS @ ramp .. N 44.18797', W. 123.14472'  
County ..... Lane  
Nearest town ..... Eugene

### ACCESS

Boat In..... Yes  
Drive In..... Yes  
Walk In..... Remote  
Fees ..... No  
Vehicle parking..... Yes  
Hazards: Out of the way site.

### PUT-IN/TAKE-OUT

Shore Launch ..... Gravel next to ramp  
Boat ramp..... Yes  
Dock ..... No

### DESCRIPTION

This is a basic boat ramp run by OPRD and is up a short backwater immediately across from Marshall Island Access. There are no amenities at this site. There is a somewhat old paved ramp.

### AMENITIES

Restroom..... No  
Potable Water..... No  
Picnic Tables..... No  
Trash Receptacle..... No  
Fire Rings..... No  
Hiking Trails/Paths. .... No  
Shelter ..... No  
Pay Phone..... No  
Electricity ..... No

### CAMPING

Car..... No  
Boat In..... No  
Hike/bike In ..... No  
Designated sites # ..... 0  
Dispersed sites # ..... 0  
Camping fees ..... No

### CONTACT

OPRD

## Marshall Island Access



### LOCATION

The park is on the left bank.  
 River Mile ..... 169  
 GPS @ ramp .. N 44.18893', W. 123.14693'  
 County ..... Lane  
 Nearest town ..... Junction City/Eugene

### ACCESS

Boat In..... Yes  
 Drive In..... Yes  
 Walk In..... Yes  
 Fees ..... No  
 Vehicle parking..... Yes  
 Hazards: Nothing major noted.

### PUT-IN/TAKE-OUT

Shore Launch ..... Gravel to left of ramp  
 Boat ramp..... Yes  
 Dock..... No

### DESCRIPTION

This is an OPRD greenway park that sees a fair amount of use with local fisher folk, and locals just hanging out or walking along the gravel. There is a small paved parking lot with a pit toilet. There is no delineated camping, but there is likely room if a change in rules were to allow it.

### AMENITIES

Restroom ..... Pit toilet  
 Potable Water..... No  
 Picnic Tables..... Yes  
 Trash Receptacle..... No  
 Fire Rings..... One  
 Hiking Trails/Paths. .... Along river  
 Shelter ..... No  
 Pay Phone..... No  
 Electricity ..... No

### CAMPING

Car..... No  
 Boat In..... No  
 Hike/bike In ..... No  
 Designated sites # ..... 0  
 Dispersed sites # ..... 0  
 Camping fees ..... No

### CONTACT

OPRD

## Marshall Island



### LOCATION

The island is in the middle of the river.  
River Mile ..... 168.5  
GPS @ ..... N 44.19248', W. 123.14677'  
Upstream end of island  
County ..... Lane  
Nearest town ..... Eugene/Junction City

### ACCESS

Boat In ..... Yes  
Drive In ..... No  
Walk In ..... No  
Fees ..... No  
Vehicle parking ..... No  
Hazards: Collection of strainers toward right side of East Channel.

### PUT-IN/TAKE-OUT

Shore Launch ..... Cobble  
Boat ramp ..... No  
Dock ..... No

### DESCRIPTION

This is an island that may well be public, though at present I am unsure. It is a basic rock cobble island with a short sloping beach on the backchannel side. It can be used for camping and is fairly quiet. Need to determine ownership. It seems it would be a DSL or OPRD property.

### AMENITIES

Restroom ..... No  
Potable Water ..... No  
Picnic Tables ..... No  
Trash Receptacle ..... No  
Fire Rings ..... No  
Hiking Trails/Paths ..... No  
Shelter ..... No  
Pay Phone ..... No  
Electricity ..... No

### CAMPING

Car ..... No  
Boat In ..... Yes  
Hike/bike In ..... No  
Designated sites # ..... 0  
Dispersed sites # ..... 0  
Camping fees ..... No

### CONTACT

OPRD

## Blue Ruin Island



### LOCATION

The park is on the right side of the main channel.

River Mile ..... 165  
 GPS @ ..... N 44.21103', W. 123.15685'  
 Upstream end of island  
 County ..... Lane  
 Nearest town ..... Junction City/Harrisburg

### ACCESS

Boat In..... Yes  
 Drive In..... No  
 Walk In..... No  
 Fees ..... No  
 Vehicle parking..... No  
 Hazards: Collection of strainers blocks right channel.

### PUT-IN/TAKE-OUT

Shore Launch ..... Cobble  
 Boat ramp..... No  
 Dock..... No

### DESCRIPTION

This is a large island with a small right channel. The opening of this channel is currently choked with woody debris. The island is mostly large rock cobble with a little sand. There is a decent camp spot on the downriver side of the island inside the lagoon (see photo). This makes the best camp spot on the island. At the top of the island the main current sweeps left with some riffles, but offers no major obstacles. The island is remote, quiet and good for rock hounding.

### AMENITIES

Restroom..... No  
 Potable Water..... No  
 Picnic Tables..... No  
 Trash Receptacle..... No  
 Fire Rings..... No  
 Hiking Trails/Paths. .... No  
 Shelter ..... No  
 Pay Phone..... No  
 Electricity..... No

### CAMPING

Car..... No  
 Boat In..... Yes  
 Hike/bike In ..... No  
 Designated sites # ..... 0  
 Dispersed sites # ..... 0  
 Camping fees ..... No

### CONTACT

OPRD

## Harrisburg Park



### LOCATION

The park is on the right bank.  
 River Mile ..... 160.5  
 GPS @ ramp ... N 44.27318', W. 123.17400'  
 County ..... Lane  
 Nearest town ..... Harrisburg

### ACCESS

Boat In..... Yes  
 Drive In ..... Yes  
 Walk In..... Yes  
 Fees ..... No  
 Vehicle parking..... Yes  
 Hazards: Nothing major, swift current near ramp.

### PUT-IN/TAKE-OUT

Shore Launch ..... No  
 Boat ramp..... Yes  
 Dock..... No

### DESCRIPTION

This is a nice city park that offers restrooms (flushing) and water. There is a small boat ramp for the launch, and several picnic tables and benches that parallel the river. There is also a nice grassy area suitable for a lunch break. The park is near the central part of Harrisburg where one can find several small markets.

### AMENITIES

Restroom ..... Flush  
 Potable Water ..... Yes  
 Picnic Tables ..... Yes  
 Trash Receptacle ..... Yes  
 Fire Rings ..... No  
 Hiking Trails/Paths. .... No  
 Shelter ..... Gazebo  
 Pay Phone..... No  
 Electricity ..... No

### CAMPING

Car ..... No  
 Boat In..... No  
 Hike/bike In ..... No  
 Designated sites # ..... 0  
 Dispersed sites # ..... 0  
 Camping fees ..... No

### CONTACT

City of Harrisburg

## DSL Island (RM 160.5)



### LOCATION

The island is basically in the mid channel.  
 River Mile .....160.5  
 GPS @ ..... N 44.29966', W. 123.19055'  
 Top of Island  
 County .....Lane  
 Nearest town ..... Harrisburg

### ACCESS

Boat In..... Yes  
 Drive In ..... No  
 Walk In..... No  
 Fees ..... No  
 Vehicle parking..... No  
 Hazards: Swift shallow current with occasional strainers on all sides.

### PUT-IN/TAKE-OUT

Shore Launch ..... No  
 Boat ramp..... No  
 Dock ..... No

### DESCRIPTION

This is a nice island that has a significant channel on both sides. It is full of Willow and has a varied rocky terrain, though there are quite a few flatter areas with smaller rock cobble that is okay to sleep on. The downstream end has a small embayment and additional flat area for camping. There are no services on this island. Need to make sure this is DSL.

### AMENITIES

Restroom ..... No  
 Potable Water ..... No  
 Picnic Tables ..... No  
 Trash Receptacle ..... No  
 Fire Rings ..... No  
 Hiking Trails/Paths. .... No  
 Shelter ..... No  
 Pay Phone..... No  
 Electricity ..... No

### CAMPING

Car ..... No  
 Boat In..... Yes  
 Hike/bike In ..... No  
 Designated sites # ..... 0  
 Dispersed sites # ..... 0  
 Camping fees ..... No

### CONTACT

DSL?

## McCartney Park



### LOCATION

The park is on the right bank.  
 River Mile ..... 156.5  
 GPS @ ramp ... N 44.31718', W. 123.21651'  
 County ..... Linn  
 Nearest town ..... Harrisburg

### ACCESS

Boat In..... Yes  
 Drive In ..... Yes  
 Walk In..... Yes  
 Fees ..... No  
 Vehicle parking..... Yes  
 Hazards: Significant eddy line at boat ramp  
 with snags just downstream

### PUT-IN/TAKE-OUT

Shore Launch ..... No  
 Boat ramp..... Yes  
 Dock..... No

### DESCRIPTION

This is a small park that offers a boat ramp, open grass, parking lot and pit toilets. The entrance and exit could be difficult for newer paddlers, as there is a significant eddy line right at the boat ramp, and one above the boat ramp. There are also snags immediately down river. Perhaps camping could be allowed if petitioned?

### AMENITIES

Restroom ..... Vault  
 Potable Water ..... No  
 Picnic Tables ..... No  
 Trash Receptacle ..... Yes  
 Fire Rings ..... No  
 Hiking Trails/Paths. .... No  
 Shelter ..... No  
 Pay Phone..... No  
 Electricity ..... No

### CAMPING

Car ..... No  
 Boat In..... Yes (24 hr. limit)  
 Hike/bike In ..... No  
 Designated sites # ..... 0  
 Dispersed sites # ..... 0  
 Camping fees ..... No

### CONTACT

Linn County Parks & Recreation  
 3010 Ferry St. SW  
 Albany, OR 97322  
 (541) 967-3917



**DSL Island (RM 153.5 above Harkens Lake)**



**LOCATION**

The park is on the left bank.  
 River Mile ..... 153.5  
 GPS @ ..... N 44.33462', W. 123.24523'  
 Gravel Bar within site of Road  
 County ..... Benton  
 Nearest town ..... Corvallis/Peoria

**ACCESS**

Boat In ..... Yes  
 Drive In ..... Yes  
 Walk In ..... Yes  
 Fees ..... No  
 Vehicle parking ..... Yes  
 Hazards: Occasional late night traffic  
 (4 wheelers).

**PUT-IN/TAKE-OUT**

Shore Launch ..... Yes  
 Boat ramp ..... No  
 Dock ..... No

**DESCRIPTION**

This island is a small gravel island covered with grasses with large cobble underneath. While it is not listed on the map as DSL, it seems likely that this is DSL. We should ask them.

**AMENITIES**

Restroom ..... No  
 Potable Water ..... No  
 Picnic Tables ..... No  
 Trash Receptacle ..... No  
 Fire Rings ..... No  
 Hiking Trails/Paths. .... No  
 Shelter ..... No  
 Pay Phone ..... No  
 Electricity ..... No

**CAMPING**

Car ..... No  
 Boat In ..... Yes  
 Hike/bike In ..... No  
 Designated sites # ..... 0  
 Dispersed sites # ..... 0  
 Camping fees ..... No

**CONTACT**

## Harkens Lake Landing



### LOCATION

The park is on the left bank.  
River Mile ..... 153  
GPS @ ramp ... N 44.34603', W. 123.23178'  
County ..... Benton  
Nearest town ..... Peoria

### ACCESS

Boat In..... Yes  
Drive In ..... Yes  
Walk In..... Yes  
Fees ..... No  
Vehicle parking ..... Rustic  
Hazards: Site is very remote and vehicle access and security is difficult.

### PUT-IN/TAKE-OUT

Shore Launch ..... Yes  
Boat ramp..... No  
Dock..... No

### DESCRIPTION

This is a nice OPRD property that offers camping on the main stem side (recommended) or camping near the boat ramp on the interior of the lagoon. This site is quiet and offers a couple of distinct habitat types. The area along the main stem is fairly flat and away from the ramp perhaps more ideal for camping.

### AMENITIES

Restroom..... No  
Potable Water..... No  
Picnic Tables..... No  
Trash Receptacle..... No  
Fire Rings..... Yes  
Hiking Trails/Paths. .... No  
Shelter ..... No  
Pay Phone..... No  
Electricity ..... No

### CAMPING

Car..... Yes  
Boat In..... Yes  
Hike/bike In ..... No  
Designated sites # ..... 0  
Dispersed sites # ..... 0  
Camping fees ..... No

### CONTACT

OPRD

## Irish Bend Island



### LOCATION

The island is in the middle of the channel.  
River Mile ..... 151.25  
GPS @ ..... N 44.35356', W. 123.23355'  
Top of island  
County ..... Benton  
Nearest town ..... Peoria

### ACCESS

Boat In ..... Yes  
Drive In ..... No  
Walk In ..... No  
Fees ..... No  
Vehicle parking ..... No  
Hazards: Shallow channel with occasional strainers.

### PUT-IN/TAKE-OUT

Shore Launch ..... Yes  
Boat ramp ..... No  
Dock ..... No

### DESCRIPTION

This island is a good size gravel island with abundant Willow and a few cottonwoods. It has its own small side channel with gravel camping opportunities on both sides. The lower end is flatter, and could work better.

### AMENITIES

Restroom ..... No  
Potable Water ..... No  
Picnic Tables ..... No  
Trash Receptacle ..... No  
Fire Rings ..... No  
Hiking Trails/Paths. .... No  
Shelter ..... No  
Pay Phone ..... No  
Electricity ..... No

### CAMPING

Car ..... No  
Boat In ..... Yes  
Hike/bike In ..... No  
Designated sites # ..... 0  
Dispersed sites # ..... 0  
Camping fees ..... No

### CONTACT

Benton County Parks

## Irish Bend



### LOCATION

The park is on the left bank.  
 River Mile ..... 151  
 GPS @ ..... N 44.36290', W. 123.21947'  
 Gravel Bar within site of Road.  
 County ..... Benton  
 Nearest town ..... Corvallis

### ACCESS

Boat In ..... Yes  
 Drive In ..... Yes  
 Walk In ..... Yes  
 Fees ..... No  
 Vehicle parking ..... Yes  
 Hazards: Nothing major, occasional late night traffic (4 wheelers)

### PUT-IN/TAKE-OUT

Shore Launch ..... Yes  
 Boat ramp ..... No  
 Dock ..... No

### DESCRIPTION

This park is a large gravel bar that offers primitive camping with a stand of cottonwoods in back. Campers should stay on one end or the other to avoid occasional late night vehicle traffic. There is a seasonal portable toilet near where the road enters the park. This can be a quiet spot.

### AMENITIES

Restroom ..... Seasonal Portable  
 Potable Water ..... No  
 Picnic Tables ..... No  
 Trash Receptacle ..... Yes  
 Fire Rings ..... No  
 Hiking Trails/Paths. .... No  
 Shelter ..... Gazebo  
 Pay Phone ..... No  
 Electricity ..... No

### CAMPING

Car ..... No  
 Boat In ..... Yes  
 Hike/bike In ..... No  
 Designated sites # ..... 0  
 Dispersed sites # ..... 0  
 Camping fees ..... No

### CONTACT

Benton County Parks

## Norwood Island



### LOCATION

The island is toward the left side.  
 River Mile ..... 149  
 GPS @ ..... N 44.37626', W.123.24174'  
 Top of island  
 County ..... Benton  
 Nearest town ..... Corvallis/Peoria

### ACCESS

Boat In ..... Yes  
 Drive In ..... No  
 Walk In ..... No  
 Fees ..... No  
 Vehicle parking ..... No  
 Hazards: Swift current in backchannel, old bridge and occasional strainers. Sweeping current where Long Tom enters.

### PUT-IN/TAKE-OUT

Shore Launch ..... Yes  
 Boat ramp ..... No  
 Dock ..... No

### DESCRIPTION

This is a large private parcel that Benton has a conservation easement on. There has been significant discussion of allowing camping, so based on that it appears in the inventory. The island has a nice backchannel where the Long Tom River comes in. The island itself is large, with fairly flat grass covered expanses. There are no amenities.

### AMENITIES

Restroom ..... No  
 Potable Water ..... No  
 Picnic Tables ..... No  
 Trash Receptacle ..... No  
 Fire Rings ..... No  
 Hiking Trails/Paths. .... No  
 Shelter ..... No  
 Pay Phone ..... No  
 Electricity ..... No

### CAMPING

Car ..... No  
 Boat In ..... No  
 Hike/bike In ..... No  
 Designated sites # ..... 0  
 Dispersed sites # ..... 0  
 Camping fees ..... No

### CONTACT

Benton County Parks

## Buckskin Mary/ Sam Daws Landing



### LOCATION

The property is on both sides.  
 River Mile ..... 145-46  
 GPS @ ..... N 44.41605', W. 123.21996'  
 Upstream end of property  
 County ..... Benton  
 Nearest town ..... Peoria/Corvallis

### ACCESS

Boat In ..... Yes  
 Drive In ..... No  
 Walk In ..... No  
 Fees ..... No  
 Vehicle parking ..... No  
 Hazards: Large collection of strainers just above this property. Paddlers are urged to take caution as they approach to locate an open stretch of water.

### PUT-IN/TAKE-OUT

Shore Launch ..... Yes  
 Boat ramp ..... No  
 Dock ..... No

### DESCRIPTION

This is a nice undeveloped OPRD parcel that looks from East (Buckskin Mary) across the river to Sam Daws Landing. Both areas are separated by an island/peninsula. Each is quiet with a combination of open area and cottonwood forest. Buckskin Mary has more shade and a nice gently sloping beach. There are no amenities, but overall this is a good spot for rustic camping.

### AMENITIES

Restroom ..... No  
 Potable Water ..... No  
 Picnic Tables ..... No  
 Trash Receptacle ..... No  
 Fire Rings ..... No  
 Hiking Trails/Paths. .... No  
 Shelter ..... No  
 Pay Phone ..... No  
 Electricity ..... No

### CAMPING

Car ..... No  
 Boat In ..... Yes  
 Hike/bike In ..... No  
 Designated sites # ..... 0  
 Dispersed sites # ..... 0  
 Camping fees ..... No

### CONTACT

OPRD

## Snag Boat



### LOCATION

The park is on the right bank.  
 River Mile ..... 143  
 GPS @ ..... N 44.43476', W. 123.20977'  
 Lower backwater entrance  
 County ..... Lane  
 Nearest town ..... Peoria

### ACCESS

Boat In..... Yes  
 Drive In..... Yes (other side of property)  
 Walk In..... Yes  
 Fees ..... No  
 Vehicle parking..... Yes  
 Hazards: Strainers near downriver entrance.

### PUT-IN/TAKE-OUT

Shore Launch ..... No  
 Boat ramp..... No  
 Dock..... No

### DESCRIPTION

This is a national wildlife refuge with abundant wildlife. This is a spot where we need to discuss what is allowed for access etc. The backwater has an abundance of birds and other wildlife (beaver and egret were seen near the entrance). There are two backwater entrances, each with slow moving water. On the lower entrance watch the fast main current creating an eddy line that leads toward strainers. This can be negotiated with a few powerful strokes.

### AMENITIES

Restroom..... No  
 Potable Water..... No  
 Picnic Tables..... No  
 Trash Receptacle..... No  
 Fire Rings..... No  
 Hiking Trails/Paths. .... No  
 Shelter ..... No  
 Pay Phone..... No  
 Electricity ..... No

### CAMPING

Car..... No  
 Boat In..... No  
 Hike/bike In ..... No  
 Designated sites # ..... 0  
 Dispersed sites # ..... 0  
 Camping fees ..... No

### CONTACT

William L. Finley National  
 Wildlife Refuge, 26208 Finley Refuge  
 Road, Corvallis, Oregon 97333, Phone  
 Numer is 541/757-7236.

## Peoria Park



### LOCATION

The park is on the right bank.  
 River Mile ..... 141.25  
 GPS @ shore ..... (UTM/NAD83)  
 County ..... Linn  
 Nearest town ..... Peoria

### ACCESS

Boat In..... Yes  
 Drive In..... Yes  
 Walk In..... Yes  
 Fees ..... No  
 Vehicle parking..... Yes  
 Hazards: Swift current at put-in.

### PUT-IN/TAKE-OUT

Shore Launch ..... No  
 Boat ramp..... Yes  
 Dock ..... No

### DESCRIPTION

Located on the banks of the Willamette River, one mile north of the town of Peoria on Peoria Road, Peoria Park is situated in a nice setting on a backwater of the Willamette River. This is the site of an old ferry boat landing and makes a good site to stop at for lunch and a good put-in for a day paddle to Corvallis. Primitive camping is available at this park.

### AMENITIES

Restroom..... Vault  
 Potable Water..... No  
 Picnic Tables..... Yes  
 Trash Receptacle..... Yes  
 Fire Rings..... No  
 Hiking Trails..... No  
 Shelter ..... No  
 Pay Phone..... No  
 Electricity..... No

### CAMPING

Car..... No  
 RV ..... No  
 Boat In..... Yes (24 hr. limit)  
 Hike/Bike In..... No  
 Designated sites # ..... 0  
 Dispersed sites # ..... 0  
 Camping fees ..... No

### CONTACT

Linn County  
 3010 Ferry Street  
 Albany, OR 97322  
 541-967-3917



## Kiger Island Landing

### LOCATION

The park is on the left bank.

River Mile ..... 137-138  
GPS @ shore ..... (UTM/NAD83)  
County ..... Benton  
Nearest town ..... Corvallis

### ACCESS

Boat In ..... Steep bank in many places  
Drive In ..... No  
Walk In ..... No  
Fees ..... No  
Vehicle parking ..... No  
Hazards: Steep bank most of parcel

### PUT-IN/TAKE-OUT

Shore Launch ..... No  
Boat ramp ..... No  
Dock ..... No

### DESCRIPTION

Kiger Island Landing is a riparian woodland natural area that provides nice aesthetics. However, it is not a good place to stop due to the steep banks and current.

### AMENITIES

Restroom ..... No  
Potable Water ..... No  
Picnic Tables ..... No  
Trash Receptacle ..... No  
Fire Rings ..... No  
Hiking Trails ..... No  
Shelter ..... No  
Pay Phone ..... No  
Electricity ..... No

### CAMPING

Car ..... No  
RV ..... No  
Boat In ..... No  
Hike/Bike In ..... No  
Designated sites # ..... 0  
Dispersed sites # ..... 0  
Camping fees ..... No

### CONTACT

Oregon Parks and Recreation Department  
725 Summer St. N.E., Suite C  
Salem, OR 97301  
503-986-0707

## River Jetty Landing

### LOCATION

The park is on the left bank.  
River Mile ..... 136  
GPS @ shore ..... (UTM/NAD83)  
County ..... Benton  
Nearest town ..... Corvallis

### ACCESS

Boat In ..... No  
Drive In ..... No  
Walk In ..... No  
Fees ..... No  
Vehicle parking ..... No  
Hazards: ..... No  
Comments ..... No

### PUT-IN/TAKE-OUT

Shore Launch ..... No  
Boat ramp ..... No  
Dock ..... No

### DESCRIPTION

#### AMENITIES

Restroom ..... No  
Potable Water ..... No  
Picnic Tables ..... No  
Trash Receptacle ..... No  
Fire Rings ..... No  
Hiking Trails ..... No  
Shelter ..... No  
Pay Phone ..... No  
Electricity ..... No

#### CAMPING

Car ..... No  
RV ..... No  
Boat In ..... Yes  
Hike/Bike In ..... No  
Designated sites # ..... 0  
Dispersed sites # ..... 0  
Camping fees ..... No

#### CONTACT

Oregon Parks and Recreation Department  
725 Summer St. N.E., Suite C  
Salem, OR 97301  
503-986-0707

## Willamette Park & Crystal Lake Boat Ramp

### LOCATION

The park is on the left bank.  
River Mile ..... 132.5-134  
GPS @ shore ..... (UTM/NAD83)  
County..... Benton  
Nearest town ..... Corvallis

### ACCESS

Boat In ..... Yes  
Drive In ..... Yes  
Walk In..... Yes  
Fees ..... No  
Vehicle parking..... Yes  
Hazards: Fast current next to boat ramp.

### PUT-IN/TAKE-OUT

Shore Launch ..... No  
Boat ramp..... Yes  
Dock..... Yes

### DESCRIPTION

Nice large park with ample parking. This site has a good boat ramp and small dock. While there is good car camping at Willamette Park there is no easy camping access near the boat ramp.

### AMENITIES

Restroom..... Vault  
Potable Water..... No  
Picnic Tables..... No  
Trash Receptacle..... Yes  
Fire Rings..... No  
Hiking Trails ..... Yes  
Shelter ..... No  
Pay Phone..... No  
Electricity..... No

### CAMPING

Car..... Yes  
RV ..... Contact City of Corvallis  
Boat In..... No  
Hike/Bike In..... No  
Designated sites # ..... 0  
Dispersed sites # ..... 0  
Camping fees Contact City of Corvallis

### CONTACT

City of Corvallis  
1310 SW Avery Park Drive  
Corvallis, OR 97333  
541-766-6918

## Pioneer Boat Basin

### LOCATION

The park is on the left bank.  
River Mile ..... 132  
GPS @ shore ..... (UTM/NAD83)  
County ..... Benton  
Nearest town ..... Corvallis

### ACCESS

Boat In ..... No  
Drive In ..... No  
Walk In ..... No  
Fees ..... No  
Vehicle parking ..... No  
Hazards: ..... No

### PUT-IN/TAKE-OUT

Shore Launch ..... No  
Boat ramp ..... No  
Dock ..... No  
..... No

### DESCRIPTION

#### AMENITIES

Restroom ..... Vault  
Potable Water ..... No  
Picnic Tables ..... No  
Trash Receptacle ..... No  
Fire Rings ..... No  
Hiking Trails ..... No  
Shelter ..... No  
Pay Phone ..... No  
Electricity ..... No

#### CAMPING

Car ..... No  
RV ..... Contact City of Corvallis  
Boat In ..... No  
Hike/Bike In ..... No  
Designated sites # ..... 0  
Dispersed sites # ..... 0  
Camping fees Contact City of Corvallis

#### CONTACT

City of Corvallis  
1310 SW Avery Park Drive  
Corvallis, OR 97333  
541-766-6918

## Martin Luther King & Alan Berg Parks

### LOCATION

The park is on the right bank.  
 River Mile .....131.5  
 GPS @ shore ..... (UTM/NAD83)  
 County..... Linn  
 Nearest town ..... Corvallis

### ACCESS

Boat In ..... No  
 Drive In ..... No  
 Walk In..... No  
 Fees ..... No  
 Vehicle parking..... No  
 Hazards ..... No  
 Comments ..... No

### PUT-IN/TAKE-OUT

Shore Launch ..... No  
 Boat ramp..... No  
 Dock..... No  
 ..... No

### DESCRIPTION

Martin Luther King & Alan Berg Parks are being developed by the City of Corvallis. Contact the Parks and Recreation Department for the latest details on this site.

### AMENITIES

Restroom..... No  
 Potable Water..... No  
 Picnic Tables..... No  
 Trash Receptacle..... No  
 Fire Rings..... No  
 Hiking Trails ..... No  
 Shelter ..... No  
 Pay Phone..... No  
 Electricity ..... No

### CAMPING

Car..... No  
 RV..... No  
 Boat In..... No  
 Hike/Bike In..... No  
 Designated sites # ..... 0  
 Dispersed sites # ..... 0  
 Camping fees Contact City of Corvallis

### CONTACT

City of Corvallis  
 1310 SW Avery Park Drive  
 Corvallis, OR 97333  
 541-766-6918

## Downtown Waterfront Park

### LOCATION

The park is on the left bank.  
 River Mile ..... 131-132  
 GPS @ shore ..... (UTM/NAD83)  
 County ..... Benton  
 Nearest town ..... Corvallis

### ACCESS

Boat In ..... No  
 Drive In ..... Yes  
 Walk In ..... Yes  
 Fees ..... No  
 Vehicle parking ..... Yes  
 Hazards ..... No  
 Comments ..... No river access

### PUT-IN/TAKE-OUT

Shore Launch ..... No  
 Boat ramp ..... No  
 Dock ..... No

### DESCRIPTION

This is a nice urban park with a river walk that overlooks the river with shops and restaurants along the trail. From Michael's Landing, it is a short 2 minute walk to this park and all of the amenities of downtown.

### AMENITIES

Restroom ..... No  
 Potable Water ..... No  
 Picnic Tables ..... No  
 Trash Receptacle ..... No  
 Fire Rings ..... No  
 Hiking Trails ..... No  
 Shelter ..... No  
 Pay Phone ..... No  
 Electricity ..... No  
 Other ..... Park Benches

### CAMPING

Car ..... No  
 RV ..... No  
 Boat In ..... No  
 Hike/Bike In ..... No  
 Designated sites # ..... 0  
 Dispersed sites # ..... 0  
 Camping fees Contact City of Corvallis

### CONTACT

City of Corvallis  
 1310 SW Avery Park Drive  
 Corvallis, OR 97333  
 541-766-6918

## Michael's Landing



### LOCATION

River Mile ..... 131  
GPS @ ..... UTM/NAD83  
County ..... Benton  
Nearest town ..... Corvallis

### ACCESS

Boat In ..... Yes  
Drive In ..... Yes  
Walk In ..... Yes  
Fees ..... No  
Vehicle parking .....  
Hazards: Sharp drop off along portions of the shoreline.

### PUT-IN/TAKE-OUT

Shore Launch ..... Gravel  
Boat ramp ..... Yes  
Dock ..... No  
Comments: Boat ramp is deteriorated with abrupt edges.

### DESCRIPTION

Michael's Landing is a basic urban and a gravel shoreline. The City of Corvallis abuts the river to the west. Food, lodging, and emergency services and public transportation are readily available within a short walk from the site. Corvallis is the seat of Benton County and home to Oregon State University.

### AMENITIES

Restroom ..... Portable  
Potable Water ..... No  
Picnic Tables ..... No  
Trash Receptacle ..... Yes  
Fire Rings ..... No  
Hiking Trails ..... No  
Shelter ..... No  
Pay Phone ..... No  
Electricity ..... No

### CAMPING

Car ..... No  
RV ..... No  
Boat In ..... No  
Hike/Bike In ..... No  
Designated sites # ..... 0  
Dispersed sites # ..... 0  
Camping fees ..... No

### CONTACT

City of Corvallis  
cityofcorvallis@cityofcorvallis.com  
[www.prd.or.us](http://www.prd.or.us)

## Traux Island Access



### LOCATION

The park is located on the left bank.  
 River Mile ..... 128  
 GPS @ ..... UTM/NAD83  
 County .....  
 Nearest Town .....  
 AC: 171.27

### ACCESS

Boat In ..... No  
 Drive In ..... Yes  
 Walk In ..... Yes  
 Fees ..... No  
 Vehicle parking ..... Yes  
 Hazards: Primitive site with poor access and snags; outside river bend has strong river currents.

### PUT-IN/TAKE-OUT

Shore Launch ..... No  
 Boat ramp ..... No  
 Dock ..... No

### DESCRIPTION

The area is forested with maple, occasional fir and brush. Riverside Drive provides land access. A good day-use area for land based/access activities. There is a decent parking area that appears to get decent use. There are primitive trails here and there.

In all, the site has very good scenery and habitat and is mostly flat. It also contains a slough as well as the river frontage. It can make nice lunch spot, although the take-out is not the best.

### AMENITIES

Restroom ..... No  
 Potable Water ..... No  
 Picnic Tables ..... No  
 Trash receptacle ..... No  
 Fire Rings ..... No  
 Hiking Trails ..... Yes  
 Shelter ..... No  
 Pay Phone ..... No  
 Electricity ..... No

### CAMPING

Car ..... No  
 RV ..... No  
 Boat In ..... No  
 Hike/Bike In ..... No  
 Designated sites # ..... 0  
 Dispersed sites # ..... 0  
 Camping fees ..... No

### CONTACT

Oregon Parks and Recreation Dept.  
 725 Summer St. N.E., Suite C  
 Salem, Oregon 97301  
 www.prd.or.us  
 503-986-0707



## Half Moon Landing



### LOCATION

The park is on the left bank.

River mile..... 126-27

GPS @ ..... (UTM/NAD83)

County.....

Nearest Town.....

### ACCESS

Boat In..... Yes

Drive In..... Yes

Walk In..... No

Fees..... No

Vehicle Parking..... No

Hazards..... No

### PUT-IN/TAKE-OUT

Shore Launch ..... Sand and gravel

Boat ramp..... No

Dock..... No

### DESCRIPTION

This is a nice, large area with plenty of primitive camp sites. It has a long, side gravel beach on the inside bend of the river with a nice soft eddy.

### AMENITIES

Restroom..... No

Potable Water..... No

Picnic Tables..... No

Trash receptacle..... No

Fire Rings..... No

Hiking Trails..... No

Shelter..... No

Pay Phone..... No

Electricity..... No

### CAMPING

Car..... No

RV..... No

Boat In..... No

Hike/Bike In..... No

Designated sites # ..... 0

Dispersed sites # ..... 0

Fees..... No

Other: Parcel has potential to develop a few camping spots.

### CONTACT

Oregon Parks and Recreation Dept.

725 Summer St. N.E., Suite C

Salem, Oregon 97301

www.prd.or.us

503-986-0707

## Riverside Landing



### LOCATION

River mile..... 125-26  
 GPS @ ..... (UTM/NAD83)  
 County.....  
 Nearest Town.....

### ACCESS

Boat In..... Yes  
 Drive In..... No  
 Walk In..... No  
 Fees..... No  
 Vehicle parking..... No  
 Hazards..... No

### PUT-IN/TAKE-OUT

Shore Launch ..... Gravel  
 Boat ramp..... No  
 Dock..... No

### DESCRIPTION

This is a nice site that is fairly remote. There is a power line over part of the property, but this is the only appearance of development. There is a narrow beach of gravel suitable for a take-out. There is a vegetated bench approximately 6 feet above the river suitable for camping. In most areas there is some river rock and brush, but one could camp fairly easily here once a space was cleared. Toward the north end of the site, the bench is less high and the space is more open.

### AMENITIES

Restroom..... No  
 Potable Water..... No  
 Picnic Tables..... No  
 Trash receptacle..... No  
 Fire Rings..... No  
 Hiking Trails..... Game trails  
 Shelter..... No  
 Pay phone..... No  
 Electricity..... No  
 Comments: Parcel has potential to develop camp sites.

### CAMPING

Car..... No  
 RV..... No  
 Boat In..... Yes  
 Hike/Bike In only..... Yes  
 Designated sites # ..... 0  
 Disperse sites # ..... 0  
 Camping fees..... No

### CONTACT

Oregon Parks and Recreation Dept.  
 725 Summer St. N.E., Suite C  
 Salem, Oregon 97301  
 www.prd.or.us  
 503-986-0707

**State Park Island  
(RM124.75)**



**LOCATION**

River Mile ..... 124.75  
 GPS @ ..... (UTM/NAD83)  
 County.....  
 Nearest Town.....

**ACCESS**

Boat In..... Yes  
 Drive In..... No  
 Walk In..... No  
 Fees ..... No  
 Vehicle parking..... No  
 Hazards: Snags and willow branches at higher flows.

**PUT-IN/TAKE-OUT**

Shore Launch ..... Gravel  
 Boat ramp..... No  
 Dock..... No

**DESCRIPTION**

This island is quite scenic. The channel to the left takes one over gravel bars and by willows. There are flat areas of gravel all along the right side of the left channel where one could camp. This is a nice island with cottonwoods, willows and other native vegetation. There is no road noise discernable. The right channel is larger and deeper.

**AMENITIES**

Restroom..... No  
 Potable Water..... No  
 Picnic Tables..... No  
 Trash receptacle ..... No  
 Fire Rings..... No  
 Hiking Trail..... No  
 Shelter ..... No  
 Pay phone..... No  
 Electricity..... No

**CAMPING**

Car..... No  
 RV ..... No  
 Boat In..... Yes  
 Hike/Bike In..... Yes  
 Designated sites # ..... 0  
 Dispersed sites # ..... 0  
 Camping Fees..... No

**CONTACT**

Oregon Parks and Recreation Dept.  
 725 Summer St. N.E., Suite C  
 Salem, Oregon 97301  
 www.prd.or.us  
 503-986-0707

## Bowers Rock State Park



### LOCATION

River mile..... 122-123  
GPS @ ..... (UTM/NAD83)  
County.....  
Nearest Town.....

### ACCESS

Boat In..... Yes  
Drive In..... Yes  
Walk In..... Yes  
Fees..... No  
Vehicle parking..... No  
Hazards..... No

### PUT-IN/TAKE-OUT

Shore Launch ..... Gravel  
Boat ramp..... No  
Dock..... No

### DESCRIPTION

This is a large site that contains a multitude of trees, maple, cottonwood, fir etc. This could be a very nice site for water trail use if a few facilities were put-in. The slough restricts some access, yet on the whole it has a nice amount of riverside gravel beach that could be used as is. Need to work with OPRD about park use. One example is to work out a camping policy.

### AMENITIES

Restroom..... No  
Potable Water..... No  
Picnic Tables..... No  
Trash receptacle..... No  
Fire Rings..... No  
Hiking Trail..... Yes  
Shelter..... No  
Pay phone..... No  
Electricity..... No

### CAMPING

Car..... No  
RV..... No  
Boat In..... Yes  
Hike/Bike In..... Yes  
Designated sites # ..... 0  
Dispersed sites # ..... 0  
Camping Fees..... No  
Other: Camping is not permitted now, but as is, the site is suitable for primitive camping.

### CONTACT

Oregon Parks and Recreation Dept.  
725 Summer St. N.E., Suite C  
Salem, Oregon 97301  
www.prd.or.us  
503-986-0707

# Hyak Park

## LOCATION

The park is on the left bank.  
River Mile ..... 122  
GPS @ shore ..... (UTM/NAD83)  
County ..... Benton  
Nearest town ..... Corvallis

## ACCESS

Boat In..... Yes  
Drive In ..... Yes  
Walk In..... Yes  
Fees ..... No  
Vehicle parking ..... Yes  
Hazards ..... No

## PUT-IN/TAKE-OUT

Shore Launch ..... Rocky  
Boat ramp..... Yes  
Dock..... No; but there is a retaining wall

## DESCRIPTION

Located 7 miles northeast of Corvallis on the bank of the Willamette River, this beautiful park attracts people who enjoy being on or around the water. It has a boat ramp and moorage, family picnic tables, accessible restrooms, and outstanding views of the river. Hyak Park is enjoyable throughout the year.

## AMENITIES

Restroom..... Flush  
Potable Water..... Yes  
Picnic Tables..... Yes  
Trash Receptacle..... Yes  
Fire Rings..... Yes; BBQ stands  
Hiking Trails ..... No  
Shelter ..... No  
Pay Phone..... No  
Electricity ..... No

## CAMPING

Car..... No  
RV ..... No  
Boat In..... By special permit only  
Hike/Bike In..... No  
Designated sites # ..... 0  
Dispersed sites # ..... 0  
Camping fees ..... No

## CONTACT

Benton County Parks Department  
360 SW Avery Avenue  
Corvallis, OR 97333-1192  
541-766-6891

## Bowman Park



### LOCATION

River mile..... 118.5  
 GPS @ ..... (UTM/NAD83)  
 N. 44° 38.584' W. 123° 05.161'  
 County.....  
 Nearest town .....

### ACCESS

Boat In..... Yes  
 Drive In..... Yes  
 Walk In..... Yes  
 Fees ..... No  
 Vehicle Parking..... Yes  
 Hazards ..... No

### ADA ACCESS

Put-In..... Yes  
 Restrooms ..... Yes  
 Parking ..... No

### PUT-IN/TAKE-OUT:

Shore Launch ..... Gravel  
 Boat ramp..... Yes  
 Dock ..... Yes  
 Comment..... Floating dock

### DESCRIPTION

A nice city park that works for a put-in/take-out or lunch stop. Nice open lawn down near river. Parking lot with mentioned facilities.

Dock suitable for paddle craft: A little high, but can work.

### AMENITIES

Restrooms ..... Vault  
 Potable Water..... Yes  
 Picnic Tables..... Yes  
 Trash Receptacle..... Yes  
 Fire rings ..... No  
 Hiking Trails ..... No  
 Shelter ..... No  
 Pay phone..... No  
 Electricity..... No

### CAMPING

Car..... No  
 RV ..... No  
 Hike/Bike In..... No  
 Designated sites # ..... 0  
 Dispersed sites # ..... 0  
 Camping fees ..... No

### CONTACT

City of Albany

## DSL Island (RM113.5)



### LOCATION

River mile..... 113.5  
 GPS @ ..... (UTM/NAD83)  
 N. 44' 41. 041' W. 123' 07.192  
 County.....  
 Nearest town .....

### ACCESS

Boat In..... Yes  
 Drive In..... No  
 Walk In..... No  
 Fees ..... No  
 Vehicle Parking..... No  
 Hazards ..... No

### PUT-IN/TAKE-OUT

Shore Launch ..... Gravel  
 Boat ramp..... No  
 Dock ..... No

### DESCRIPTION

This is a nice island in the middle of the river. It evenly divides the river into two channels. It has a variety of trees, including cottonwoods. The southern tip is a large gravel area filled with willow and is suitable for camping, yet the best camp spots are on the right channel side of the island.

Here there are two or three low, grassy areas that have been used before. There is relative quiet here, outside of a bit of traffic noise from Spring Hill Rd. This is a very nice camp spot, though it has no services.

### AMENITIES

Restrooms ..... No  
 Potable Water..... No  
 Picnic Tables..... No  
 Trash Receptacle..... No  
 Fire rings ..... No  
 Hiking Trails ..... No  
 Shelter ..... No  
 Pay phone..... No  
 Electricity..... No

### CAMPING

Car..... No  
 RV ..... No  
 Hike/Bike In..... Yes  
 Designated sites # ..... No  
 Dispersed sites # ..... Yes  
 Camping fees ..... No

### CONTACT

Division of State Lands

## Black Dog Landing



### LOCATION

River mile..... 111-12  
GPS @ ..... (UTM/NAD83)  
N. 44° 41.041' W. 123° 07.192  
County.....  
Nearest town .....

### ACCESS

Boat In..... Yes  
Drive In..... No  
Walk In..... No  
Fees..... No  
Vehicle Parking..... No  
Hazards..... No

### PUT-IN/TAKE-OUT

Shore Launch ..... Gravel  
Boat ramp..... No  
Dock ..... No

### AMENITIES

Restrooms ..... No  
Potable Water..... No  
Picnic Tables..... No  
Trash Receptacle..... No  
Fire rings..... No  
Hiking Trails..... No  
Shelter ..... No  
Pay phone..... No  
Electricity..... No

### DESCRIPTION

This site consists of a large peninsula facing downriver. It has a mix of vegetation and is undeveloped. There are flat areas on the south and north tip that could be used for primitive camping. The backwater is nice to explore, though one can imagine significant mosquitoes from this area in summer.

There is evidence of significant farm use of a site on river right immediately down river from black dog. This site is a combined DSL and OPRD holding, depending on the time of year and water height.

This is another example of a primitive site though could be left alone, or be a welcome spot for a camping platform.

### CAMPING

Car..... No  
RV..... No  
Hike/Bike In..... Yes  
Designated sites # ..... No  
Dispersed sites # ..... Yes  
Camping fees ..... No

### CONTACT

Division of State Lands

Oregon Parks and Recreation Dept.  
725 Summer St. N.E., Suite C  
Salem, Oregon 97301  
www.prd.or.us  
503-986-0707



## Luckiamute Landing



### LOCATION

River mile..... 108-110  
 GPS @ ..... (UTM/NAD83) Upriver Point –  
 N. 44° 42.181' W 123° 08.804'. Downriver  
 at confluence N 44° 42.996' W. 123 08.804'  
 County.....  
 Nearest town .....

### ACCESS

Boat In..... Yes  
 Drive In..... Yes  
 Walk In..... Yes  
 Fees ..... No  
 Vehicle Parking..... Yes  
 Hazards: The current runs swiftly past the  
 nearest put-in to the road. Otherwise, on the  
 main inside bend portion, the river runs  
 fairly slowly.

### PUT-IN/TAKE-OUT

Shore Launch ..... Gravel  
 Boat ramp..... No  
 Dock ..... No

### DESCRIPTION

This is a large OPRD tract that offers a good amount of primitive camping. In one area near the river sign there is a flat grassy area and a picnic table and fire ring. It is unclear if vehicle traffic is allowed in this area.

This site has a mix of vegetation. The whole site has additional interest given its proximity with the confluence of both the Santiam (across river) and the Luckiamute, which runs through part of the property.

### AMENITIES

Restrooms ..... No  
 Potable Water..... No  
 Picnic Tables..... Yes  
 Trash Receptacle..... No  
 Fire rings ..... Yes  
 Hiking Trails ..... Yes  
 Shelter ..... No  
 Pay phone..... No  
 Electricity ..... No

### CAMPING

Car..... Yes  
 RV ..... No  
 Hike/Bike In..... Yes  
 Designated sites # ..... No  
 Dispersed sites # ..... Yes  
 Camping fees ..... No

### CONTACT

Oregon Parks and Recreation Dept.  
 725 Summer St. N.E., Suite C  
 Salem, Oregon 97301  
[www.prd.or.us](http://www.prd.or.us)  
 503-986-0707

## Buena Vista



### LOCATION

River mile..... 106.5  
 GPS @ ..... (UTM/NAD83)  
 N. 44' 46.127, W. 123' 08.847  
 County.....  
 Nearest town .....

### ACCESS

Boat In..... Yes  
 Drive In..... Yes  
 Walk In..... Yes  
 Fees ..... No  
 Vehicle Parking..... Yes  
 Hazards: There are usually a few snags and logs near the shore. Ferry is just below park.

### PUT-IN/TAKE-OUT

Shore Launch ..... Gravel  
 Boat ramp..... Yes  
 Dock ..... No

### DESCRIPTION

A park built on a sloping hill. Gets a good bit of use for an out-of-the-way site. It has grass above the parking lot.

### AMENITIES

Restrooms ..... Vault  
 Potable Water..... Yes (summer)  
 Picnic Tables..... Yes  
 Trash Receptacle..... Yes  
 Fire rings ..... No  
 Hiking Trails ..... No  
 Shelter ..... No  
 Pay phone..... No  
 Electricity..... No

### CAMPING

Car..... No  
 RV ..... No  
 Hike/Bike In..... No  
 Designated sites # ..... No  
 Dispersed sites # ..... No  
 Camping fees ..... No

### CONTACT

Polk County

## Wells Island Park



### LOCATION

River mile..... 106  
GPS @ ..... (UTM/NAD83)  
N. 44' 46.327' W. 123' 08.782  
County.....  
Nearest town .....

### ACCESS

Boat In..... Yes  
Drive In..... No  
Walk In..... No  
Fees ..... No  
Vehicle Parking..... No  
Hazards: Back channel has snags, occasional eddy lines & converging currents to watch out for, particularly during lower flows.

### PUT-IN/TAKE-OUT

Shore Launch ..... Gravel  
Boat ramp..... No  
Dock ..... No

### DESCRIPTION

Located just below Buena Vista ferry and park, this park is close to activities yet, one can take the back channel to the northern end of the island where it is quieter. There are options for primitive camping, yet flat areas can be rocky, and there is significant wood debris in some areas.

The backchannel is quite scenic, but at any time of year it may have strong current in shallow water scattered with snags.

This site on the whole makes a very nice primitive campsite.

### AMENITIES

Restrooms ..... No  
Potable Water..... No  
Picnic Tables..... No  
Trash Receptacle..... No  
Fire rings ..... No  
Hiking Trails ..... No  
Shelter ..... No  
Pay phone..... No  
Electricity ..... No  
No amenities evident, though island once had them. All facilities present were washed away during the 1996 flood.

### CAMPING

Car..... No  
RV ..... No  
Hike/Bike In..... Yes  
Designated sites # ..... No  
Dispersed sites # ..... Yes  
Camping fees ..... No

### CONTACT

Oregon Parks and Recreation Dept.  
725 Summer St. N.E., Suite C  
Salem, Oregon 97301  
www.prd.or.us  
503-986-0707

## American Bottom Landing



### LOCATION

River mile..... 104  
 GPS @ ..... (UTM/NAD83)  
 N. 44° 47.740' W. 123° 06.958'  
 County.....  
 Nearest town .....

### ACCESS

Boat In..... Yes  
 Drive In..... No  
 Walk In..... No  
 Fees ..... No  
 Vehicle Parking..... No  
 Hazards ..... No

### PUT-IN/TAKE-OUT

Shore Launch ..... No  
 Boat ramp..... No  
 Dock ..... No

### DESCRIPTION

This is a nice site with a large park sign, so it is hard to miss. It has a narrow river rock beach, but it is useable. A low table of grass with a picnic table and open area runs right along the river. This site is quiet, and appears to back up on a farm to the west. This would make a very nice overnight spot.

### AMENITIES

Restrooms ..... Portable\*  
 Potable Water..... No  
 Picnic Tables..... No  
 Trash Receptacle..... No  
 Fire rings ..... No  
 Hiking Trails ..... No  
 Shelter ..... No  
 Pay phone..... No  
 Electricity..... No  
 \*Note may be brought in during summer.

### CAMPING

Car..... No  
 RV ..... No  
 Hike/Bike In..... Yes  
 Designated sites # ..... No  
 Dispersed sites # ..... Yes  
 Camping fees ..... No

### CONTACT

Oregon Parks and Recreation Dept.  
 725 Summer St. N.E., Suite C  
 Salem, Oregon 97301  
 www.prd.or.us  
 503-986-0707

## Sidney Access



### LOCATION

River mile..... 104  
 GPS @ ..... (UTM/NAD83)  
 N. 44' 48.97' W. 123' 05.596  
 County.....  
 Nearest town.....

### ACCESS

Boat In.....Difficult take-out  
 Drive In..... Yes  
 Walk In..... Yes  
 Fees ..... No  
 Vehicle Parking.....No  
 Hazards ..... No  
 The site is relatively steep and lower sections have very narrow edges to step onto, if any.

### PUT-IN/TAKE-OUT

Shore Launch ..... Mud  
 Boat ramp..... No  
 Dock ..... No

### DESCRIPTION

This is a nice site with good view up and down the river. It has a comparatively difficult access with brush along the bank and relatively deep water at anything other than summer flows. There is a good opportunity to improve this site by providing easier access up the bank.

The topography of the site varies, but there are a few flat areas where camping is possible. There were no services visible at this site.

### AMENITIES

Restrooms ..... No  
 Potable Water..... No  
 Picnic Tables..... No  
 Trash Receptacle..... No  
 Fire rings..... No  
 Hiking Trails..... No  
 Shelter ..... No  
 Pay phone..... No  
 Electricity..... No

### CAMPING

Car..... No  
 RV ..... No  
 Hike/Bike In..... No  
 Designated sites # ..... No  
 Dispersed sites # ..... No  
 Camping fees ..... No

### CONTACT

Oregon Parks and Recreation Dept.  
 725 Summer St. N.E., Suite C  
 Salem, Oregon 97301  
 www.prd.or.us  
 503-986-0707

## Judson Rocks



### LOCATION

River mile..... 100  
GPS @ ..... (UTM/NAD83)  
N. 44' 49.343 W. 123' 06.842  
County.....  
Nearest town.....

### ACCESS

Boat In..... Yes  
Drive In..... Yes  
Walk In..... Yes  
Fees ..... No  
Vehicle Parking..... No  
Hazards: A few eddies exist in the left and right.

### PUT-IN/TAKE-OUT

Shore Launch ..... Gravel  
Boat ramp..... No  
Dock ..... No

### DESCRIPTION

This is a good-sized gravel island with a few cottonwoods and willows. It has a few flat areas, and rock and sand that can be used for camping. The site has no facilities. It is also within site of homes, though separated from any significant traffic noise. It has nice views and is protected from upland encroachment. Overall, this site is decent for boat-in use.

### AMENITIES

Restrooms ..... No  
Potable Water..... No  
Picnic Tables..... No  
Trash Receptacle..... No  
Fire rings..... No  
Hiking Trails..... No  
Shelter ..... No  
Pay phone..... No  
Electricity..... No

### CAMPING

Car..... No  
RV ..... No  
Hike/Bike In..... Yes  
Designated sites # ..... No  
Dispersed sites # ..... Yes  
Camping fees ..... No

### CONTACT

Division of State Lands

## Independence Bar Landing



### LOCATION

River mile.....97  
GPS @ ..... (UTM/NAD83)  
N. 44' 49.769' W. 123' 10.086'  
County..... Polk  
Nearest town ..... Polk

### ACCESS

Boat In..... Yes  
Drive In.....No  
Walk In.....No  
Fees .....No  
Vehicle Parking.....No  
Hazards: Just a gentle bank on inside bend.

### PUT-IN/TAKE-OUT

Shore Launch .....Gravel  
Boat ramp.....No  
Dock .....No

### DESCRIPTION

This is a nice site of approximately 10 acres. It has easy access on a gravel beach along 100 yards or more of frontage. It has a good flat area near the sign that can accommodate campers.

There is ample shade from cottonwoods throughout site. Some traffic noise from nearby Independence can be heard.

### AMENITIES

Restrooms .....No  
Potable Water.....No  
Picnic Tables.....No  
Trash Receptacle.....No  
Fire rings.....No  
Hiking Trails.....No  
Shelter .....No  
Pay phone.....No  
Electricity.....No

### CAMPING

Car.....No  
RV .....No  
Hike/Bike In..... Yes  
Designated sites # .....No  
Dispersed sites # ..... Yes  
Camping fees .....No

### CONTACT

Oregon Parks and Recreation Dept.  
725 Summer St. N.E., Suite C  
Salem, Oregon 97301  
www.prd.or.us  
503-986-0707

## Independence Park



### LOCATION

River mile.....95.5  
GPS @ ..... (UTM/NAD83)  
N. 44' 51.182' W. 123' 10.898'  
County..... Polk  
Nearest Town..... Independence

### ACCESS

Boat In.....No  
Drive In.....No  
Walk In.....No  
Fees.....No  
Vehicle Parking.....No  
Hazards.....No

### PUT-IN/TAKE-OUT

Shore Launch.....No  
Boat ramp.....No  
Dock.....No

### DESCRIPTION

None.

### AMENITIES

Restrooms.....No  
Potable Water.....No  
Picnic Tables.....No  
Trash Receptacle.....No  
Fire rings.....No  
Hiking Trails.....No  
Shelter.....No  
Pay phone.....No  
Electricity.....No

### CAMPING

Car.....No  
RV.....No  
Hike/Bike In.....No  
Designated sites #.....No  
Dispersed sites #.....No  
Camping fees.....No

### CONTACT

City of Independence



## Emil Mark/Lloyd Strange



### LOCATION

River mile.....91.25  
 GPS @ ..... (UTM/NAD83)  
 N. 44' 53.157' W. 123' 08.433'  
 County.....  
 Nearest town .....

### ACCESS

Boat In..... Yes  
 Drive In..... Yes  
 Walk In..... Yes  
 Fees ..... No  
 Vehicle Parking..... Yes  
 Hazards ..... No

### PUT-IN/TAKE-OUT

Shore Launch ..... Gravel  
 Boat ramp..... No  
 Dock ..... No

### DESCRIPTION

None.

### AMENITIES

Restrooms ..... Vault  
 Potable Water..... Yes  
 Picnic Tables..... Yes  
 Trash Receptacle..... No  
 Fire rings ..... No  
 Hiking Trails ..... No  
 Shelter ..... No  
 Pay phone..... No  
 Electricity ..... No

### CAMPING

Car..... No  
 RV..... No  
 Hike/Bike In..... No  
 Designated sites # ..... No  
 Dispersed sites # ..... No  
 Camping fees ..... No

### CONTACT

Polk County

## DSL Island (RM 91.25)



### LOCATION

River mile.....91.25  
 GPS @ ..... (UTM/NAD83)  
 N. 44' 55.874' W. 123' 06.019'  
 County.....  
 Nearest town.....

### ACCESS

Boat In..... Yes  
 Drive In.....No  
 Walk In.....No  
 Fees.....No  
 Vehicle Parking.....No  
 Hazards.....No

### PUT-IN/TAKE-OUT

Shore Launch .....Gravel  
 Boat ramp.....No  
 Dock.....No

### DESCRIPTION

This is a nice parcel that has good access from the river. After going up a small bank, there is ample flat area under an overstory of cottonwood for camping. There are no toilets or water visible, so it is a primitive camp site.

This is likely the best place near Independence to camp. There were no unusual hazards. A small amount of car traffic was heard.

### AMENITIES

Restrooms .....No  
 Potable Water.....No  
 Picnic Tables.....No  
 Trash Receptacle.....No  
 Fire rings.....No  
 Hiking Trails.....No  
 Shelter.....No  
 Pay phone.....No  
 Electricity.....No

### CAMPING

Car.....No  
 RV.....No  
 Hike/Bike In.....No  
 Designated sites # .....No  
 Dispersed sites # .....Yes  
 Camping fees .....No

### CONTACT

Division of State Lands

## DSL Island (RM 91.2)



### LOCATION

River mile.....91.2  
 GPS @ ..... (UTM/NAD83)  
 N. 44' 53.296 W. 123' 08.079'  
 County.....  
 Nearest town .....

### ACCESS

Boat In..... Yes  
 Drive In..... No  
 Walk In..... No  
 Fees ..... No  
 Vehicle Parking..... No  
 Hazards ..... No

### PUT-IN/TAKE-OUT

Shore Launch ..... Rocky  
 Boat ramp..... No  
 Dock ..... No

### DESCRIPTION

This site is rustic with no services. It is heavily vegetated and camp sites are rocky and dispersed, but the site is usable.

There is some seclusion, even though the island is across from Emil Makr/Lloyd Strange and there is some traffic noise from River Rd.

It is an easy paddle from Independence. There may be options here for a camping platform or other structure. Some use of the island was evident from garbage left behind, and access appears to be mostly from boat.

### AMENITIES

Restrooms ..... No  
 Potable Water..... No  
 Picnic Tables..... No  
 Trash Receptacle..... No  
 Fire rings ..... No  
 Hiking Trails ..... No  
 Shelter ..... No  
 Pay phone..... No  
 Electricity ..... No

### CAMPING

Car..... No  
 RV ..... No  
 Hike/Bike In..... No  
 Designated sites # ..... No  
 Dispersed sites # ..... Yes  
 Camping fees ..... No

### CONTACT

Division of State Lands

## Hall's Ferry

### LOCATION

The park is on the left bank.  
River Mile .....91  
GPS @ shore ..... (UTM/NAD83)  
County ..... Marion  
Nearest town ..... Salem

### ACCESS

Boat In ..... Yes  
Drive In ..... Yes  
Walk In..... Yes  
Fees ..... No  
Vehicle parking..... Yes; limited  
Comments: Short path to shore launch

### PUT-IN/TAKE-OUT

Shore Launch ..... Mud  
Boat ramp..... No  
Dock ..... No

### DESCRIPTION

Hall's Ferry is a small parcel across from Emil Mark/Lloyd Strange Fishing Hole.

### AMENITIES

Restroom ..... No  
Potable Water ..... No  
Picnic Tables ..... No  
Trash Receptacle ..... No  
Fire Rings..... No  
Hiking Trails ..... No  
Shelter ..... No  
Pay Phone..... No  
Electricity ..... No

### CAMPING

Car..... No  
RV ..... No  
Boat In..... No  
Hike/Bike In..... No  
Designated sites # ..... 0  
Dispersed sites # ..... 0  
Camping fees Contact City of Corvallis

### CONTACT

Oregon Parks and Recreation Department  
725 Summer St. N.E., Suite C  
Salem, OR 97301  
503-986-0707

## DSL Island (RM 89.5)



### LOCATION

River mile..... 89.5  
GPS @ ..... (UTM/NAD83)  
N. 44' 54.709' W. 123' 07.228'  
County.....  
Nearest town .....

### ACCESS

Boat In..... Yes  
Drive In..... No  
Walk In..... No  
Fees..... No  
Vehicle Parking..... No  
Hazards..... No

### PUT-IN/TAKE-OUT

Shore Launch ..... Rocky  
Boat ramp..... No  
Dock ..... No

### DESCRIPTION

This is a classic Willamette gravel bar. It is approximately three acres. There are flat areas composed of rounded river rock interspersed with willow. It is partially inundated with water at higher flows. There is little shade, but even so, it can be a passable camp site if one cleared the rocks.

There is no road noise nearby and farms border both sides. It does not appear to be an area that receives significant motor boat traffic. There are no services, so primitive camping is necessary.

### AMENITIES

Restrooms ..... No  
Potable Water..... No  
Picnic Tables..... No  
Trash Receptacle..... No  
Fire rings ..... No  
Hiking Trails ..... No  
Shelter ..... No  
Pay phone..... No  
Electricity..... No

### CAMPING

Car..... No  
RV..... No  
Hike/Bike In..... No  
Designated sites # ..... No  
Dispersed sites # ..... No  
Camping fees ..... No

### CONTACT

Division of State Lands

## DSL Island (RM 87.25)



### LOCATION

River mile.....87.25  
 GPS @ ..... (UTM/NAD83)  
 N. 44' 55.874 W. 123' 06.019'  
 County.....  
 Nearest town .....

### ACCESS

Boat In..... Yes  
 Drive In..... No  
 Walk In..... No  
 Fees ..... No  
 Vehicle Parking..... No  
 Hazards: Immense traffic noise from  
 Highway 22.

### PUT-IN/TAKE-OUT

Shore Launch ..... Rocky  
 Boat ramp..... No  
 Dock ..... No

### DESCRIPTION

This is an interesting little island with a gravel bar extending upriver, and a small embayment on the inside at higher flows. There is a narrow backchannel with a few strainers that is not passable even at high flows due to significant debris blockage about midway through the backchannel. The entrance is shallow and swift, with passage into the backchannel only possible at higher flows.

Downriver power lines can be seen. This island could be used for primitive camping. There is a homeless shack on the upstream end with dwellers that could use the island.

### AMENITIES

Restrooms ..... No  
 Potable Water..... No  
 Picnic Tables..... No  
 Trash Receptacle..... No  
 Fire rings ..... No  
 Hiking Trails ..... No  
 Shelter ..... No  
 Pay phone..... No  
 Electricity ..... No

### CAMPING

Car..... No  
 RV ..... No  
 Hike/Bike In..... No  
 Designated sites # ..... No  
 Dispersed sites # ..... No  
 Camping fees ..... No

### CONTACT

Division of State Lands

## Eola Bend



### LOCATION

The park is on the right bank.  
 River Mile .....87  
 GPS @ shore ..... (UTM/NAD83)  
 County..... Marion  
 Nearest town ..... Salem

### ACCESS

Boat In..... Yes  
 Drive In ..... Yes, through Minto Brown Park  
 Walk In..... Yes, see above  
 Fees ..... No  
 Vehicle parking..... Yes

### PUT-IN/TAKE-OUT

Shore Launch ..... Sand & Gravel  
 Boat ramp..... No  
 Dock..... No

### DESCRIPTION

The site is a conservation/restoration site containing 23 planted native tree and shrub species in addition to the extant natives, with a trail around the perimeter of the planting and crossing through the center; access is currently by way of a trail through the City of Salem's Minto Brown Park; Eola Bend is 58 acres of previously farmed land; food, lodging and emergency services are readily available from the City of Salem's Riverfront Park boat dock immediately downstream from Eola Bend.

### AMENITIES

Restroom..... No  
 Potable Water..... No  
 Picnic Tables..... Yes  
 Trash Receptacle..... Yes  
 Fire Rings..... No  
 Hiking Trails ..... Yes  
 Shelter ..... No  
 Pay Phone..... No  
 Electricity..... No  
 Comments Eola Bend has information kiosk illuminating history and current land use of the site.

### CAMPING

Car..... No  
 RV ..... No  
 Boat In..... No  
 Hike/Bike In..... No  
 Designated sites # ..... 0  
 Dispersed sites # ..... 0  
 Camping fees ..... No

### CONTACT

Marion County Parks  
 5155 Silverton Road NE  
 Salem, OR 97305  
 503-588-5304  
<http://Publicworks.co.marion.or.us/Parks>

## Minto Brown Park



### LOCATION

River mile..... 85-87  
 GPS @ ..... (UTM/NAD83)  
 N. 44' 56.447, W. 123' 02.751'  
 County..... Marion  
 Nearest town ..... Salem

### ACCESS

Boat In..... Yes  
 Drive In..... Yes  
 Walk In..... Yes  
 Fees ..... No  
 Vehicle Parking..... Yes  
 Hazards: There is swift water and snags in spots. This is by no means an ideal put-in. It's a long way to haul a craft from the road.

### PUT-IN/TAKE-OUT

Shore Launch ..... No  
 Boat ramp..... No  
 Dock ..... No

### DESCRIPTION

This is a large park that provides many areas to stop and rest, each lunch, etc. It has a nice backchannel accessed on the northeast tip of the park up a narrow channel, but then opens to a back channel about a mile long.

### AMENITIES

Restrooms ..... Portable  
 Potable Water..... Yes  
 Picnic Tables..... No  
 Trash Receptacle..... Yes  
 Fire rings ..... No  
 Hiking Trails ..... Yes  
 Shelter ..... No  
 Pay phone..... No  
 Electricity ..... No

### CAMPING

Car..... No  
 RV ..... No  
 Hike/Bike In..... No  
 Designated sites # ..... No  
 Dispersed sites # ..... No  
 Camping fees ..... No

### CONTACT

City of Salem



## Salem Riverfront Park



### LOCATION

River mile.....85  
 GPS @ shore..... (UTM/NAD83)  
 County..... Marion  
 Nearest town .....Salem

### ACCESS

Boat In..... Yes  
 Drive In ..... Yes  
 Walk In..... Yes  
 Fees ..... No  
 Vehicle Parking..... Yes  
 Hazards ..... No

### PUT-IN/TAKE-OUT

Shore Launch ..... No  
 Boat ramp..... No  
 Dock ..... Yes

### DESCRIPTION

An urban park with nice views of the river and Minto-Brown Island Park.

There is a carousel, children’s museum and playground on site. Nearby to downtown shopping district, state capitol & conference center.

### AMENITIES

Restrooms ..... Flush  
 Potable Water..... Yes  
 Picnic Tables..... Yes  
 Trash Receptacle..... Yes  
 Fire rings ..... No  
 Hiking Trails ..... Yes  
 Shelter ..... No  
 Pay phone..... Yes  
 Electricity ..... Yes

### CAMPING

Car..... No  
 RV ..... No  
 Hike/Bike In..... No  
 Designated sites # ..... No  
 Dispersed sites # ..... No  
 Camping fees ..... No

### CONTACT

City of Salem

## Wallace Marine Park



### LOCATION

River mile.....83  
 GPS @ shore..... (UTM/NAD83)  
 County.....Marion  
 Nearest town .....Salem

### ACCESS

Boat In..... Yes  
 Drive In..... Yes  
 Walk In..... Yes  
 Fees .....No  
 Vehicle Parking..... Yes  
 Hazards: There can be quick current pushing into the auto bridge pilings, and the rail road bridge at most any flow.

### PUT-IN/TAKE-OUT

Shore Launch ..... Rocky  
 Boat ramp..... Yes  
 Dock ..... Yes

### DESCRIPTION

This is a nice city park that receives quite a bit of use. It makes a good put-in and take-out, with an old boat ramp that leads to a gravel bar. There is less competition with power boats at main ramp; also nice lawn for lunch, etc. Wallace makes a very good stop and is within walking distance of stores.

### AMENITIES

Restrooms ..... Flush  
 Potable Water..... Yes  
 Picnic Tables..... Yes  
 Trash Receptacle..... Yes  
 Fire rings ..... No  
 Hiking Trails ..... Yes  
 Shelter ..... No  
 Pay phone..... No  
 Electricity ..... No

### CAMPING

Car..... No  
 RV ..... No  
 Hike/Bike In..... No  
 Designated sites # ..... No  
 Dispersed sites # ..... No  
 Camping fees ..... No

### CONTACT

City of Salem

## McLane Island



### LOCATION

River mile.....83  
 GPS @ shore..... (UTM/NAD83)  
 N 44' 57.708' W 123' 02.272  
 County.....Marion  
 Nearest town ..... Stayton

### ACCESS

Boat In..... Yes  
 Drive In.....No  
 Walk In.....No  
 Fees .....No  
 Vehicle Parking.....No  
 Hazards: The island splits the river and at higher flows one must be wary of willows in the left channel toward the island. At lower flows there is a fairly strong eddy line in the left channel with swift current in the main flow in the left channel. There are snags here and there.

### PUT-IN/TAKE-OUT

Shore Launch .....Gravel  
 Boat ramp.....No  
 Dock .....No

### DESCRIPTION

This is a very nice island that is within earshot of Salem traffic. That being said, there is a sense of seclusion here. There are flat areas where one can camp in a primitive fashion throughout. Some with high grass and others with sand/gravel mix. The left channel is better since there are homes and buildings on the other side of the island across the right channel.

There are no services here, so camping is primitive. There are also many logs and wood debris throughout the island which can make exploration a little more problematic. On the whole, this is the best spot in Salem proper to camp on the river.

### AMENITIES

Restrooms .....No  
 Potable Water.....No  
 Picnic Tables.....No  
 Trash Receptacle.....No  
 Fire rings.....No  
 Hiking Trails.....No  
 Shelter .....No  
 Pay phone.....No  
 Electricity.....No

### CAMPING

Car.....No  
 RV .....No  
 Hike/Bike In.....No  
 Designated sites # .....No  
 Dispersed sites # ..... Yes  
 Camping fees .....No

### CONTACT

Oregon Parks and Recreation Department

## River's Edge Park



### LOCATION

River mile.....82  
 GPS @ shore..... (UTM/NAD83)  
 N. 44' 58.552' W. 123' 02.213'  
 County..... Marion  
 Nearest town ..... Keizer

### ACCESS

Boat In..... Yes  
 Drive In..... No  
 Walk In..... No  
 Fees ..... No  
 Vehicle Parking..... No  
 Hazards ..... No

### PUT-IN/TAKE-OUT

Shore Launch ..... No  
 Boat ramp..... No  
 Dock ..... No

### DESCRIPTION

This is an undeveloped site owned by the city of Keizer located inside a city neighborhood. It has willows and an uneven, rocky terrain. It may have a better landing at low summer flows, but on the whole it is highly vegetated. It could make a decent lunch stop if one can find a place to land. There is some flatter area with trees that sit on a short bench.

Site of the Wallace House, the oldest settlement in the Willamette Valley, built in 1811. The Wallace House was built to serve as the first fur trading post along the river.

### AMENITIES

Restrooms ..... No  
 Potable Water..... No  
 Picnic Tables..... No  
 Trash Receptacle..... No  
 Fire rings ..... No  
 Hiking Trails ..... No  
 Shelter ..... No  
 Pay phone..... No  
 Electricity ..... No

### CAMPING

Car..... No  
 RV ..... No  
 Hike/Bike In..... No  
 Designated sites # ..... No  
 Dispersed sites # ..... No  
 Camping fees ..... No

### CONTACT

City of Keizer

## Sunset Park



### LOCATION

River mile.....81  
GPS @ shore..... (UTM/NAD83)  
County..... Marion  
Nearest town ..... Keizer

### ACCESS

Boat In..... Yes  
Drive In..... Yes  
Walk In..... Yes  
Fees ..... No  
Vehicle Parking..... No  
Hazards ..... No

### PUT-IN/TAKE-OUT

Shore Launch ..... Gravel  
Boat ramp..... No  
Dock ..... No

### DESCRIPTION

Park has wide open views of the river and a gentle sloping grass beach.

### AMENITIES

Restrooms ..... No  
Potable Water..... No  
Picnic Tables..... No  
Trash Receptacle..... No  
Fire rings..... No  
Hiking Trails ..... No  
Shelter ..... No  
Pay phone..... No  
Electricity..... No

### CAMPING

Car..... No  
RV ..... No  
Hike/Bike In..... No  
Designated sites # ..... No  
Dispersed sites # ..... No  
Camping fees ..... No

### CONTACT

City of Keizer

## Palma Ciea Park



### LOCATION

River mile.....80.5  
 GPS @ shore ..... (UTM/NAD83)  
 N. 44' 59.415' W. 123' 02.503'  
 County..... Marion  
 Nearest town ..... Keizer

### ACCESS

Boat In..... Yes  
 Drive In..... Yes  
 Walk In..... Yes  
 Fees ..... No  
 Vehicle Parking..... No  
 Hazards: There is no sign visible from the river. The trail from Cummings Road is crude and stairs are makeshift using cinder blocks. These would pose a definite hazard to people carrying boats to the river. No trespassing and keep-out signs could be mistaken as applying to the park.

### PUT-IN/TAKE-OUT

Shore Launch ..... Rocky  
 Boat ramp..... No  
 Dock ..... No

### DESCRIPTION

This site is interesting, given its close proximity to neighborhoods, yet relative lack of development. It has a long gravel shoreline with a low bench that is characterized by cottonwoods and other trees, and open space where one could pitch a tent. It is relatively quiet even though it is in the middle of the City of Keizer.

This site has a small bench grass overlook that would make a nice lunch spot.

### AMENITIES

Restrooms ..... No  
 Potable Water..... No  
 Picnic Tables..... No  
 Trash Receptacle..... No  
 Fire rings ..... No  
 Hiking Trails ..... Crude path  
 Shelter ..... No  
 Pay phone..... No  
 Electricity ..... No

### CAMPING

Car..... No  
 RV..... No  
 Hike/Bike In..... No  
 Designated sites # ..... No  
 Dispersed sites # ..... No  
 Camping fees ..... No

### CONTACT

City of Keizer

## Beardsley's Bar Access – Keizer Rapids Park



### LOCATION

River mile.....79.5  
 GPS @ shore..... (UTM/NAD83)  
 N. 44' 59.445' W. 123' 03.453'  
 County.....Marion  
 Nearest town ..... Keizer

### ACCESS

Boat In..... Yes  
 Drive In ..... No  
 Walk In..... Yes  
 Fees ..... No  
 Vehicle Parking..... No  
 Hazards: Beyond a small landing upriver from the property, water can be shallow and swift. In the main current as it rounds the bar, there are swift eddy lines, known as Keizer Rapids, which can be difficult. ORPD & Keizer are working on road access issue to gain access via Chemawa Road.

### PUT-IN/TAKE-OUT

Shore Launch ..... Gravel  
 Boat ramp..... No  
 Dock ..... No

### DESCRIPTION

This is the future site of a community park adjacent to Keizer. This site is also the location of the original Keizer family homestead and was the first plotted site in this section of the Willamette Valley.

This is a wonderful, large site that provides multiple opportunities for camping. There are several points the river can be accessed from the sandy landing at the upriver end of the park, to the gravel laden areas further down. There are many areas, some gravel and some grassy, that can be used for camping.

### AMENITIES

Restrooms ..... Portable  
 Potable Water..... No  
 Picnic Tables..... Yes  
 Trash Receptacle..... No  
 Fire rings ..... No  
 Hiking Trails ..... Crude path  
 Shelter ..... No  
 Pay phone..... No  
 Electricity ..... No

### CAMPING

Car..... No  
 RV ..... No  
 Hike/Bike In..... No  
 Designated sites # ..... No  
 Dispersed sites # ..... Yes  
 Camping fees ..... No

### CONTACT

City of Keizer  
  
 Oregon Parks and Recreation Department

## Darrow Rocks Landing



### LOCATION

River mile.....79  
 GPS @ shore..... (UTM/NAD83)  
 N. 44' 59.522' W 123' 04.002'  
 County.....  
 Nearest town .....

### ACCESS

Boat In..... Yes  
 Drive In..... No  
 Walk In..... No  
 Fees ..... No  
 Vehicle Parking..... No  
 Hazards: There are a series of rocks that create a hazard at certain flows, given that they can act as strainers, or present a puncture hazard for certain craft. If one is not going to this landing, they should stay in the main flow of the current at mid river, or river right.

### PUT-IN/TAKE-OUT

Shore Launch ..... Rocky  
 Boat ramp..... No  
 Dock ..... No

### DESCRIPTION

This site is at the rocks site along the river. It has a vegetated bank with a small gravel beach (1-2 feet) and it appears there is no level ground or room for camping. A walk of the site indicated that it is not developed. The sight also contains a stream gully. This site could sustain primitive camping if allowed by OPRD.

### AMENITIES

Restrooms ..... No  
 Potable Water..... No  
 Picnic Tables..... No  
 Trash Receptacle..... No  
 Fire rings ..... No  
 Hiking Trails ..... Primitive  
 Shelter ..... No  
 Pay phone..... No  
 Electricity..... No

### CAMPING

Car..... No  
 RV ..... No  
 Hike/Bike In..... No  
 Designated sites # ..... No  
 Dispersed sites # ..... Yes  
 Camping fees ..... No

### CONTACT

Oregon Parks and Recreation Department



## Darrow Bar



### LOCATION

River mile.....78  
 GPS @ shore..... (UTM/NAD83)  
 N. 45° 00.189 W. 123° 04.323'  
 County.....  
 Nearest town .....

### ACCESS

Boat In..... Yes  
 Drive In..... No  
 Walk In..... No  
 Fees..... No  
 Vehicle Parking..... No  
 Hazards: There is an old piling structure in the back channel on river left that can cause a strainer hazard. It should be approached carefully by paddlers. Once past the opening, there are hard eddy lines on the left and right, as well as swirling water.

### PUT-IN/TAKE-OUT

Shore Launch ..... Rocky  
 Boat ramp..... No  
 Dock ..... No

### DESCRIPTION

This is a nice island that has opportunities to camp throughout. The main channel side provides easier access via a continuous gravel bar. The back channel has steeper banks. The site is primitive for camping, and has ample trees and shrubs. This site can make a nice camp spot, and has only occasional distant traffic noise.

There are two houses on the back channel that have a low visual presence. The island on the whole is quite peaceful and has nice river views.

### AMENITIES

Restrooms ..... No  
 Potable Water..... No  
 Picnic Tables..... No  
 Trash Receptacle..... No  
 Fire rings ..... No  
 Hiking Trails ..... No  
 Shelter ..... No  
 Pay phone..... No  
 Electricity..... No

### CAMPING

Car..... No  
 RV..... No  
 Hike/Bike In..... No  
 Designated sites # ..... No  
 Dispersed sites # ..... Yes  
 Camping fees ..... No

### CONTACT

Oregon Parks and Recreation Department

## Spong's Landing Park



### LOCATION

River mile.....78  
GPS @ shore..... (UTM/NAD83)  
N. 45' 01.041 W. 123' 04.485'  
County..... Marion  
Nearest town ..... Keizer

### ACCESS

Boat In..... Yes  
Drive In..... Yes  
Walk In..... Yes  
Fees ..... No  
Vehicle Parking..... Yes  
Hazards: At higher flows, there is current at put-in.

### PUT-IN/TAKE-OUT

Shore Launch .....  
Boat ramp..... No  
Dock ..... No

### DESCRIPTION

A nice park that makes a very good lunch spot. The river is about 100 yards from parking, with a stairway leading down the 3-5 foot high bank to the gravel at river's edge. There is nearby camping and, overall it is a nice park.

### AMENITIES

Restrooms ..... Portable  
Potable Water..... Yes  
Picnic Tables..... Yes  
Trash Receptacle..... Yes  
Fire rings ..... No  
Hiking Trails ..... No  
Shelter ..... Yes  
Pay phone..... No  
Electricity..... No

### CAMPING

Car..... No  
RV ..... No  
Hike/Bike In..... No  
Designated sites # ..... No  
Dispersed sites # ..... No  
Camping fees ..... No

### CONTACT

Marion County

## Lincoln Access



### LOCATION

River mile.....77  
 GPS @ shore..... (UTM/NAD83)  
 N. 45° 01.369 W. 123° 04.485'  
 County.....  
 Nearest town .....

### ACCESS

Boat In..... Yes  
 Drive In..... Yes  
 Walk In..... Yes  
 Fees ..... No  
 Vehicle Parking..... No  
 Hazards: A few snags at opening channel.

### PUT-IN/TAKE-OUT

Shore Launch ..... Gravel  
 Boat ramp..... No  
 Dock ..... No

### DESCRIPTION

The site has vegetated main land with primitive paths. Vehicle access to main land is part of the site. The peninsula is protected and becomes a gravel bar/island at higher flows.

The site is suitable for camping, although there is mostly willow and other brushy vegetation on the peninsula portion.

### AMENITIES

Restrooms ..... No  
 Potable Water..... No  
 Picnic Tables..... No  
 Trash Receptacle..... No  
 Fire rings ..... No  
 Hiking Trails ..... No  
 Shelter ..... No  
 Pay phone..... No  
 Electricity..... No

### CAMPING

Car..... No  
 RV ..... No  
 Hike/Bike In..... No  
 Designated sites # ..... No  
 Dispersed sites # ..... Yes  
 Camping fees ..... No

### CONTACT

## Spring Valley Access

### LOCATION

The park is on the left bank.

River Mile ..... 74  
GPS @ shore ..... (UTM/NAD83)  
County ..... Polk  
Nearest town ..... Hopewell

### ACCESS

Boat In ..... Yes  
Drive In ..... Yes  
Walk In ..... Yes  
Fees ..... No  
Vehicle parking ..... Yes  
Hazards: Fast current at put-in.  
Comments: Popular fishing spot.

### PUT-IN/TAKE-OUT

Shore Launch ..... Gravel  
Boat ramp ..... No  
Dock ..... No

### DESCRIPTION

Spring Valley is a popular fishing spot for salmon and steelhead fishermen. It would be best to avoid this site during fishing. Take care not to cause conflicts with fishermen when putting in or taking out. Spring Valley is one of the larger greenway parcels and offers land and river access with trails.

### AMENITIES

Restroom ..... Vault  
Potable Water ..... No  
Picnic Tables ..... Yes  
Trash Receptacle ..... Yes  
Fire Rings ..... Yes  
Hiking Trails ..... Yes  
Shelter ..... No  
Pay Phone ..... No  
Electricity ..... No

### CAMPING

Car ..... No  
RV ..... No  
Boat In ..... No  
Hike/Bike In ..... No  
Designated sites # ..... 0  
Dispersed sites # ..... 0  
Camping fees ..... No

### CONTACT

Oregon Parks and Recreation Department  
725 Summer St. N.E., Suite C  
Salem, OR 97301  
503-986-0707

## Willamette Mission State Park

### LOCATION

River mile..... 72-74  
GPS @ shore..... (UTM/NAD83)  
N. 45' 05.759 W. 123' 02.573'  
(Reading mid-river across from boat ramp  
on north edge of park.)  
County..... Marion  
Nearest town ..... Keizer

### ACCESS

Boat In..... Yes  
Drive In..... Yes  
Walk In..... Yes  
Fees ..... \$3.00/day  
Vehicle Parking..... Yes  
Hazards: Wheatland Ferry crosses often.  
This is also a popular spot for jet skis in  
summer. Also, opening to back channel by  
Wheatland bar has pilings and other  
obstructions here and there.

### PUT-IN/TAKE-OUT

Shore Launch ..... Sand  
Boat ramp..... Yes  
Dock ..... Yes

### DESCRIPTION

A large park with nearby boat ramp. Good area for overnight camping if allowed by OPRD. There is a five minute walk from the riverside to restrooms and water. Currently, camping is not allowed without special permission. The park has great scenery and history.

### AMENITIES

Restrooms ..... Vault/Flush  
Potable Water..... Yes  
Picnic Tables..... Yes  
Trash Receptacle..... Yes  
Fire rings ..... No  
Hiking Trails ..... Yes  
Shelter ..... Yes  
Pay phone..... Yes  
Electricity..... Yes

### CAMPING

Car..... No  
RV ..... No  
Hike/Bike In..... No  
Designated sites # ..... No  
Dispersed sites # ..... No  
Camping fees ..... No

### CONTACT

## Champoeg State Heritage Area



### LOCATION

The park is on the left bank.  
 River Mile .....72  
 GPS @ shore ..... (UTM/NAD83)  
 N 45' 15.282 W 122' 53.038  
 County.....Marion  
 Nearest town .....Butteville

### ACCESS

Boat In..... Yes  
 Drive-In..... Yes  
 Walk In..... Yes  
 Fees ..... \$3 or Annual OPRD pass  
 Vehicle parking..... Yes  
 Hazards: Lots of submerged logs in this section of river. Comments Gate to dock can sometimes be locked .25 miles from dock.  
 Call ahead for access info.

### PUT-IN/TAKE-OUT

Shore Launch ..... No  
 Boat ramp..... No  
 Dock..... Yes  
 Comments: Dock is suitable for canoes and kayaks.

### DESCRIPTION

This is a good stop on the North section's Newberg Pool, with full amenities including museum, interpretation, showers, camping, yurts, cabins and trails.

Large state park with a mix of developed picnic/camping areas, prairie meadows, oak groves, D-fir groves, and mixed riparian forest. Across the river from Parrett Mountain Access. River in this section has a number of private docks and residences visible from the water.

### AMENITIES

Restroom..... Flush  
 Potable Water..... Yes  
 Picnic Tables..... Yes  
 Trash Receptacle..... Yes  
 Fire Rings..... Yes  
 Hiking Trails..... Yes  
 Shelter ..... Yes; reservation  
 Pay Phone..... Yes  
 Electricity..... Yes  
 Other: Showers in overnight area.  
 Comments: Frisbee golf, museum, bike trails, amphitheater, and interpretive programs.

### CAMPING

Car..... Yes  
 RV ..... Yes  
 Boat In..... Contact OPRD  
 Hike/Bike In..... Contact OPRD for fee  
 Designated sites # ..... 100 +, reservations  
 Dispersed sites # ..... 0  
 Camping fees ..... Yes  
 Comments: Group camping, yurts and cabins available but need reservation.

### CONTACT

Oregon Parks and Recreation Department  
 725 Summer St. N.E., Suite C  
 Salem, OR 97301  
 503-986-0707

## Ediger Landing

### LOCATION

The park is on the left bank.

River Mile .....72  
GPS @ shore ..... (UTM/NAD83)  
County..... Yamhill  
Nearest town ..... Wheatland

### ACCESS

Boat In ..... Yes  
Drive In ..... Yes  
Walk In..... Yes  
Fees ..... No  
Vehicle parking..... Yes

### PUT-IN/TAKE-OUT

Shore Launch ..... No  
Boat ramp..... Yes  
Dock..... No  
Hazards ..... No

### DESCRIPTION

Large gravel bar with good river access, boat ramp, and free parking.

### AMENITIES

Restroom..... Seasonal  
Potable Water..... No  
Picnic Tables..... No  
Trash Receptacle..... No  
Fire Rings..... No  
Hiking Trails ..... No  
Shelter ..... No  
Pay Phone..... No  
Electricity..... No

### CAMPING

Car..... No  
RV ..... No  
Boat In..... No  
Hike/Bike In..... No  
Designated sites # ..... 0  
Dispersed sites # ..... 0  
Camping fees ..... No

### CONTACT

Yamhill County Parks  
615 E. 6th St  
McMinnville, OR 97128  
503-434-7463  
[www.co.yamhill.or.us](http://www.co.yamhill.or.us)

## Wheatland Bar



### LOCATION

River mile..... 70-72  
GPS @ shore..... (UTM/NAD83)  
N. 45' 05. 759 W. 123' 02.573'  
County.....  
Nearest town .....

### ACCESS

Boat In..... Yes  
Drive In..... No  
Walk In..... No  
Fees ..... No  
Vehicle Parking..... No  
Hazards: The entrance to the back channel has remnants of piling structure as well as strainers. At higher currents, additional strainers present themselves. The back channel has a few strainers here and there to be aware of, as well as occasional eddy lines.

### PUT-IN/TAKE-OUT

Shore Launch ..... Gravel  
Boat ramp..... No  
Dock ..... No

### DESCRIPTION

Wheatland bar is a very large bar that has wonderful scenery. The interior of the island has a broad and open area with grass and brush on the upriver end. The main channel side is characterized by a broad gravel bar suitable for an easy take-out.

The back channel side is very quiet and scenic, and presents a couple of sand/mud beaches that lead to small flat areas here and there. One needs to search a bit more on the back channel side for a flat camp spot.

There is occasional noise from car traffic and the ferry just upriver. This site is very nice and provides an abundance of options.

### AMENITIES

Restrooms ..... No  
Potable Water..... No  
Picnic Tables..... No  
Trash Receptacle..... No  
Fire rings ..... No  
Hiking Trails ..... No  
Shelter ..... No  
Pay phone..... No  
Electricity..... No

### CAMPING

Car..... No  
RV ..... No  
Hike/Bike In..... No  
Designated sites # ..... No  
Dispersed sites # ..... Yes  
Camping fees ..... No

### CONTACT

Oregon Parks and Recreation Department  
725 Summer St. N.E., Suite C  
Salem, OR 97301  
503-986-0707

Division of State Lands



## Grand Island Access



### LOCATION

River mile.....71  
 GPS @ shore..... (UTM/NAD83)  
 N. 45° 05.759 W. 123° 02.573'  
 County.....  
 Nearest town .....

### ACCESS

Boat In..... Yes  
 Drive In..... Yes  
 Walk In..... Yes  
 Fees ..... No  
 Vehicle Parking..... No  
 Hazards: No major issues other than a few  
 strainers and swift current in places in the  
 back channel.

### PUT-IN/TAKE-OUT

Shore Launch ..... Rocky  
 Boat ramp..... No  
 Dock ..... No

### DESCRIPTION

This site makes a nice stop from the back channel behind Wheatland. It has road access, though dirt road ends at the park with no real parking area. The area is remote, so car valuables are up for grabs.

The site has a large open grassy area, then a run upriver of forest and riparian vegetation that is fairly scenic. The site has a nice gentle sand/gravel beach.

### AMENITIES

Restrooms ..... Portable  
 Potable Water..... No  
 Picnic Tables..... Yes  
 Trash Receptacle..... No  
 Fire rings ..... Yes  
 Hiking Trails ..... No  
 Shelter ..... No  
 Pay phone..... No  
 Electricity..... No

### CAMPING

Car..... No  
 RV ..... No  
 Hike/Bike In..... No  
 Designated sites # ..... No  
 Dispersed sites # ..... Yes  
 Camping fees ..... No

### CONTACT

## Eldridge Bar Landing



### LOCATION

River mile.....69.75  
GPS @ shore..... (UTM/NAD83)  
N. 45' 06.581 W. 123' 00.358'  
County.....  
Nearest town .....

### ACCESS

Boat In..... Yes  
Drive In..... No  
Walk In..... No  
Fees..... No  
Vehicle Parking..... No  
Hazards..... No

### PUT-IN/TAKE-OUT

Shore Launch ..... Gravel  
Boat ramp..... No  
Dock ..... No

### DESCRIPTION

This is a large area with a good sized gravel bar beach. The ground is mostly uneven, and covered with river rock. Walking about 25 meters to a line of cottonwoods that parallel the river, one can find shade and occasional flat areas.

Camping is primitive here, with no water, toilets or other services. The aesthetic is not great, with a rip-rapped, denuded riverside across the river.

This site can make a good lunch spot or a camp spot if needed.

### AMENITIES

Restrooms ..... No  
Potable Water..... No  
Picnic Tables..... No  
Trash Receptacle..... No  
Fire rings..... No  
Hiking Trails..... No  
Shelter..... No  
Pay phone..... No  
Electricity..... No

### CAMPING

Car..... No  
RV..... No  
Hike/Bike In..... No  
Designated sites # ..... No  
Dispersed sites # ..... Yes  
Camping fees ..... No

### CONTACT

## Lambert Bar



### LOCATION

River mile.....65  
 GPS @ shore..... (UTM/NAD83)  
 .....N. 45 09.724' W. 123' 01.814'  
 County.....  
 Nearest town .....

### ACCESS

Boat In..... Yes  
 Drive In..... No  
 Walk In..... No  
 Fees ..... No  
 Vehicle Parking..... No  
 Hazards: There is a small passable channel on the river's left that leads to Lambert Slough. The channel opening is passable at higher flows, but a few snags abound in the relatively swift current.

Immediately downriver, there are some snags, as well as rocks with current pushing into them. Paddlers will need to ferry river right immediately, or push up against the snags and rocks which could be hazardous.

### PUT-IN/TAKE-OUT

Shore Launch ..... Rocky  
 Boat ramp..... No  
 Dock ..... No

### DESCRIPTION

This is a nice area with no real road noise and little traffic. Because of the gravel bars down stream, caution is suggested when leaving the site. The channel on the left has multiple snags and could be problematic. The right channel is better, but still contains a couple of significant strainers that have been a problem in the past.

This site is at the entrance of Lambert slough and has abundant vegetation, with flat areas along the inner shoreline. This is a quiet area, though mosquitoes are present in summer and spring.

### AMENITIES

Restrooms ..... No  
 Potable Water..... No  
 Picnic Tables..... No  
 Trash Receptacle..... No  
 Fire rings ..... No  
 Hiking Trails ..... No  
 Shelter ..... No  
 Pay phone..... No  
 Electricity..... No

### CAMPING

Car..... No  
 RV ..... No  
 Hike/Bike In..... No  
 Designated sites # ..... No  
 Dispersed sites # ..... Yes  
 Camping fees ..... No

### CONTACT

## Jackson Bend Landing

### LOCATION

The park is on the left bank.

River Mile .....	63
GPS @ shore .....	No
County .....	Marion
Nearest town .....	St. Paul

### ACCESS

Boat In.....	Yes
Drive In.....	No
Walk In.....	No
Fees .....	No
Vehicle parking.....	No
Hazards: Difficult to access parcel from river.	

### PUT-IN/TAKE-OUT

Shore Launch .....	Mud
Boat ramp.....	No
Dock.....	No

### DESCRIPTION

This is a very small parcel that is not very accessible from the river.

### AMENITIES

Restroom.....	No
Potable Water.....	No
Picnic Tables.....	No
Trash Receptacle.....	No
Fire Rings.....	No
Hiking Trails .....	No
Shelter .....	No
Pay Phone.....	No
Electricity.....	No

### CAMPING

Car.....	No
RV .....	No
Boat In.....	Yes
Hike/Bike In.....	No
Designated sites # .....	0
Dispersed sites # .....	1
Camping fees .....	No

### CONTACT

Oregon Parks and Recreation Department  
725 Summer St. N.E., Suite C  
Salem, OR 97301  
503-986-0707

## Five Island



### LOCATION

River mile.....62  
 GPS @ shore..... (UTM/NAD83)  
 N. 45' 10.841' W. 123' 00.854  
 County.....  
 Nearest town .....

### ACCESS

Boat In..... Yes  
 Drive In..... No  
 Walk In..... No  
 Fees..... No  
 Vehicle Parking..... No  
 Hazards: There is a piling structure at the entrance and the current is narrow and fast, and seeks to carry craft against the brush on the right side of the channel. Paddle across eddy line immediately. Strainers can be trouble for newer paddlers.

### PUT-IN/TAKE-OUT

Shore Launch ..... Gravel  
 Boat ramp..... No  
 Dock ..... No

### DESCRIPTION

This is a nice island with a mix of vegetation and a very nice, and fairly swift back channel.

The bank can be steep on the back channel side, but flat areas exist among the trees once one climbs a few feet up to the bench. The lower part of the island from the back channel has more open area with sand/gravel suitable for camping.

On the main channel side one can find flatter areas to beach craft and occasional flat areas suitable for tents. Suggest camping on the back channel side.

### AMENITIES

Restrooms ..... No  
 Potable Water..... No  
 Picnic Tables..... No  
 Trash Receptacle..... No  
 Fire rings..... No  
 Hiking Trails..... No  
 Shelter ..... No  
 Pay phone..... No  
 Electricity..... No

### CAMPING

Car..... No  
 RV..... No  
 Hike/Bike In..... No  
 Designated sites # ..... No  
 Dispersed sites # ..... Yes  
 Camping fees ..... No

### CONTACT

## Coffee Island



### LOCATION

River mile.....61  
GPS @ shore..... (UTM/NAD83)  
County.....  
Nearest town .....

### ACCESS

Boat In..... Yes  
Drive In..... No  
Walk In..... No  
Fees..... No  
Vehicle Parking..... No  
Hazards: There are a few snags in the area.

### PUT-IN/TAKE-OUT

Shore Launch ..... Rocky  
Boat ramp..... No  
Dock ..... No

### DESCRIPTION

This is a classic gravel bar island in the Willamette. It has willows, wood debris, and rock. There are a couple of minor sandy areas, but the site is pretty exposed. Suitable for a lunch stop, etc.

### AMENITIES

Restrooms ..... No  
Potable Water..... No  
Picnic Tables..... No  
Trash Receptacle..... No  
Fire rings..... No  
Hiking Trails..... No  
Shelter ..... No  
Pay phone..... No  
Electricity..... No

### CAMPING

Car..... No  
RV..... No  
Hike/Bike In..... No  
Designated sites # ..... No  
Dispersed sites # ..... Yes  
Camping fees ..... No

### CONTACT

## Candiani Bar



### LOCATION

River mile..... 58-59  
 GPS @ shore..... (UTM/NAD83)  
 N. 45' 11. 958 W. 123' 02.596  
 County.....  
 Nearest town .....

### ACCESS

Boat In..... Yes  
 Drive In..... No  
 Walk In..... No  
 Fees ..... No  
 Vehicle Parking..... No  
 Hazards: The entrance to the back channel is narrow and has strainers. A few strainers continue down back channel.

### PUT-IN/TAKE-OUT

Shore Launch .....Gravel  
 Boat ramp..... No  
 Dock ..... No

### DESCRIPTION

This is very large gravel bar with a mature stand of cottonwood among other trees and shrubs. The main channel side has a very large gravel area with occasional flat spots suitable for a tent. There are no services.

The back channel can be shallow in places with strainers. Access to the site is easier from the main channel side. There is little in the way of traffic noise. This area is at the head of the Newberg pool, and the current slows significantly here.

### AMENITIES

Restrooms ..... No  
 Potable Water..... No  
 Picnic Tables..... No  
 Trash Receptacle..... No  
 Fire rings..... No  
 Hiking Trails..... No  
 Shelter ..... No  
 Pay phone..... No  
 Electricity..... No

### CAMPING

Car..... No  
 RV ..... No  
 Hike/Bike In..... No  
 Designated sites # ..... No  
 Dispersed sites # ..... Yes  
 Camping fees ..... No

### CONTACT

## Yamhill Landing



### LOCATION

River mile.....58  
GPS @ shore..... (UTM/NAD83)  
N. 45' 11.958 W. 123' 02.596  
(across from Canadian Bar)  
County.....  
Nearest town .....

### ACCESS

Boat In..... Yes  
Drive In..... No  
Walk In..... Yes  
Fees..... No  
Vehicle Parking..... No  
Hazards..... No

### PUT-IN/TAKE-OUT

Shore Launch ..... Rocky  
Boat ramp..... No  
Dock ..... No

### DESCRIPTION

This is a large site with abundant vegetation. It also has a large gravel bar suitable for landing and camping if needed. The bar is covered with willows, then receding to taller trees and shrubs.

### AMENITIES

Restrooms ..... No  
Potable Water..... No  
Picnic Tables..... No  
Trash Receptacle..... No  
Fire rings..... No  
Hiking Trails..... No  
Shelter ..... No  
Pay phone..... No  
Electricity..... No

### CAMPING

Car..... No  
RV..... No  
Hike/Bike In..... No  
Designated sites # ..... No  
Dispersed sites # ..... Yes  
Camping fees ..... No

### CONTACT



## San Salvador Park



### LOCATION

The park is on the right bank.

River Mile .....57  
 GPS @ ..... (UTM/NAD83)  
 County ..... Marion  
 Nearest town ..... St. Paul

### ACCESS

Boat In..... Yes  
 Drive In..... Yes  
 Walk In..... Yes  
 Fees ..... No  
 Vehicle parking..... Yes  
 Hazards: Boat ramp can have strong cross current.

### PUT IN/TAKE OUT

Shore Launch ..... Sand  
 Boat Ramp ..... Yes  
 Dock ..... No

### DESCRIPTION

San Salvador Park is a very small rural parcel located near St. Paul. The site offers an unimproved boat ramp and bank access.

### AMENITIES

Restroom..... Portable  
 Potable Water..... No  
 Picnic Tables..... No  
 Trash Receptacle..... Yes  
 Fire Rings..... No  
 Hiking Trails/Paths ..... No  
 Shelter ..... No  
 Pay Phone..... No  
 Electricity..... No  
 Other ..... Seasonal Public Toilet

### CAMPING

Car..... No  
 Boat In..... No  
 Hike/Bike In..... No  
 Designated sites # ..... 0  
 Dispersed sites # ..... 0  
 Camping fees ..... No

### CONTACT

This property is owned by ODFW and is currently managed by OPRD through a Cooperative Agreement.

## Hess Creek Landing

### LOCATION

The park is on the left bank.

River Mile .....53  
GPS @ shore .....No  
County..... Yamhill  
Nearest town ..... Newberg

### ACCESS

Boat In..... Yes  
Drive In.....No  
Walk In.....No  
Fees .....No  
Vehicle parking.....No  
Hazards .....No

### PUT-IN/TAKE-OUT

Shore Launch ..... Mud  
Boat ramp..... Yes  
Dock..... Yes  
Comments: Too steep to safely access this parcel from the river.

### DESCRIPTION

This small parcel is too steep to use as a put-in and it is not recommended to access this parcel from the river. The steep banks make this a dangerous site to use on a river trip.

There is a small creek that flows through this heavily wooded parcel that drains into the Willamette River.

### AMENITIES

Restroom.....No  
Potable Water.....No  
Picnic Tables.....No  
Trash Receptacle.....No  
Fire Rings.....No  
Hiking Trails.....No  
Shelter .....No  
Pay Phone.....No  
Electricity.....No

### CAMPING

Car.....No  
RV.....No  
Boat In.....No  
Hike/Bike In.....No  
Designated sites # .....0  
Dispersed sites # .....0  
Camping fees .....No

### CONTACT

Oregon Parks and Recreation Department  
725 Summer St. N.E., Suite C  
Salem, OR 97301  
503-986-0707

## Roger's Landing



### LOCATION

River mile.....50.5  
 GPS @ shore..... (UTM/NAD83)  
 County.....Yamhill  
 Nearest town ..... Newberg

### ACCESS

Boat In..... Yes  
 Drive In..... Yes  
 Walk In..... Yes  
 Fees ..... Yes  
 Vehicle Parking..... Yes  
 Hazards ..... No

### PUT-IN/TAKE-OUT

Shore Launch ..... Rocky  
 Boat ramp..... Yes  
 Dock ..... Yes

### DESCRIPTION

This is a newly refurbished site with a large ramp and dock. It receives year-round use and significant fishermen and recreational power boat use in summer.

Newberg pool, and SP newsprint mill are immediately adjacent to the site, which lessens its appeal. Makes a good take-out.

### AMENITIES

Restrooms ..... Flush  
 Potable Water..... Yes  
 Picnic Tables..... Yes  
 Trash Receptacle..... Yes  
 Fire rings ..... No  
 Hiking Trails ..... No  
 Shelter ..... No  
 Pay phone..... No  
 Electricity ..... No

### CAMPING

Car..... No  
 RV ..... No  
 Hike/Bike In..... No  
 Designated sites # ..... No  
 Dispersed sites # ..... No  
 Camping fees ..... No

### CONTACT

Yamhill County

## Parrett Mountain Access



### LOCATION

The park is on the left bank.  
 River Mile ..... 45.5  
 GPS @ shore ..... No  
 County ..... Yamhill  
 Nearest town ..... Butteville

### ACCESS

Boat In..... Yes  
 Drive In ..... Yes  
 Walk In..... Yes  
 Fees ..... No  
 Vehicle parking..... Yes  
 Hazards: Very steep shore launch from trail.

### PUT-IN/TAKE-OUT

Shore Launch ..... Sand & Mud  
 Boat ramp..... No  
 Dock..... No  
 Comments: There is a steep climb down from trail.

### DESCRIPTION

This parcel is easy to miss from the river and the road. There is a trail from the parking lot that runs approximately a mile along the river bank through a nice forest and to the riverbank.

The site is across the river from Champoege State Park. Please do not trespass on adjacent landowners' property. There is a nice upland grassy area on this site.

### AMENITIES

Restroom..... Vault  
 Potable Water..... No  
 Picnic Tables..... No  
 Trash Receptacle..... Yes  
 Fire Rings..... No  
 Hiking Trails ..... Yes  
 Shelter ..... No  
 Pay Phone..... No  
 Electricity..... No

### CAMPING

Car..... No  
 RV ..... No  
 Boat In..... No  
 Hike/Bike In..... No  
 Designated sites # ..... 0  
 Dispersed sites # ..... 0  
 Camping fees ..... No

### CONTACT

Oregon Parks and Recreation Department  
 725 Summer St. N.E., Suite C  
 Salem, OR 97301  
 503-986-0707

## French Prairie Access

### LOCATION

The park is on the right bank.  
River Mile ..... 41  
GPS @ shore ..... No  
County ..... Clackamas  
Nearest town ..... Butteville

### ACCESS

Boat In..... Yes  
Drive In..... Yes  
Walk In..... Yes  
Fees ..... No  
Vehicle parking..... Yes  
Hazards ..... No

### PUT-IN/TAKE-OUT

Shore Launch ..... No  
Boat ramp..... Dock  
Comments: Too steep to safely access this parcel from the river.

### DESCRIPTION

This site has been closed and is dangerous to access due to steep banks.

### AMENITIES

Restroom..... No  
Potable Water..... No  
Picnic Tables..... No  
Trash Receptacle..... No  
Fire Rings..... No  
Hiking Trails ..... No  
Shelter ..... No  
Pay Phone..... No  
Electricity..... No

### CAMPING

Car..... No  
RV ..... No  
Boat In..... No  
Hike/Bike In..... No  
Designated sites # ..... 0  
Dispersed sites # ..... 0  
Camping fees ..... No

### CONTACT

Oregon Parks and Recreation Department  
725 Summer St. N.E., Suite C  
Salem, OR 97301  
503-986-0707

## Boones Ferry Public Boat Ramp



### LOCATION

The park is on the left bank.  
 River Mile ..... 39.5  
 GPS @ shore ..... (UTM/NAD83)  
 N 45' 17.510 W 122' 46.524  
 County ..... Clackamas  
 Nearest town ..... Wilsonville

### ACCESS

Boat In..... Yes  
 Drive In ..... Yes  
 Walk In..... Yes  
 Fees ..... No  
 Vehicle parking..... Yes  
 Hazards: I-5 Boone Bridge is just downriver, RR bridge is just upriver. Area gets heavy use by water-skiers and personal watercraft, especially on weekends.

Comments: Be sure to park in public lot or overflow lot across street, not in marina parking.

### PUT-IN/TAKE-OUT

Shore Launch ..... Gravel  
 Boat ramp..... Yes  
 Dock..... Yes

### DESCRIPTION

Boones Ferry Public Boat Ramp is 2 lane paved access from shore. Public ramp shares site with private marina. Marina sells ice, ice cream, snacks, drinks, etc. Marina owner/operator is Leslie Kush. Leslie is interested in adding canoe/kayak racks at the marina, if she can figure out security system.

Parking lot under railroad bridge. Boat ramp is across from Boones Ferry Park. Boones Bridge and RR bridge visible from ramp.

### AMENITIES

Restroom..... Portable  
 Potable Water..... Yes  
 Picnic Tables..... Yes  
 Trash Receptacle..... Yes  
 Fire Rings..... No  
 Hiking Trails ..... No  
 Shelter ..... No  
 Pay Phone..... Yes  
 Electricity ..... No

### CAMPING

Car..... No  
 RV ..... No  
 Boat In..... No  
 Hike/Bike In..... No  
 Designated sites # ..... 0  
 Dispersed sites # ..... 0  
 Camping fees ..... No

### CONTACT

Clackamas County Parks Department  
 9101 S.E. Sunnybrook Blvd.  
 Clackamas, OR 97015  
 503-353-4414

## Boones Ferry Park



### LOCATION

The park is on the left bank.  
 River Mile .....39.5  
 GPS @ shore ..... (UTM/NAD83)  
 N 45° 17.600N W 122° 46.448  
 County..... Clackamas  
 Nearest town ..... Wilsonville

### ACCESS

Boat In..... Yes  
 ..... Yes  
 Walk In..... Yes  
 Fees .....No  
 Vehicle parking..... Yes  
 Hazards: Some large partially submerged logs near shore launch. RR bridge just upriver from site. Site is across from Boones Ferry Public Boat Ramp, and this part of the river gets heavy motorized traffic.  
 Comments: Paved path on gentle, non-ADA grade leads from parking lot to shore launch.

### PUT-IN/TAKE-OUT

Shore Launch ..... Gravel/Mud  
 Boat ramp.....No  
 Dock.....No  
 Comments: Paved path on gentle, non-ADA grade leads from parking lot to shore launch.

### DESCRIPTION

Upland: Landscaped city park surrounded by residential neighborhoods, with historic home on site. From river: I-5 Boones Bridge just downriver, RR bridge upriver. Across from Boones Ferry Public Boat Ramp. Marina, houses, and private docks visible from water.

Within 1 mile walk of services in Wilsonville, including food, coffee, grocers, drugstore. River gets noise from nearby I-5. Park located at site of historic Boones Ferry Crossing.

### AMENITIES

Restroom..... Flush  
 Potable Water..... Yes  
 Picnic Tables..... Yes  
 Trash Receptacle..... Yes  
 Fire Rings..... No  
 Hiking Trails ..... Yes  
 Shelter ..... Yes  
 Pay Phone.....No  
 Electricity.....No  
 Comments: Trail connects two waterfront parks: The Boones Ferry to Memorial Park The park contains the. historical Tauschman House, a basketball court, playground and gazebo.

### CAMPING

Car.....No  
 RV.....No  
 Boat In.....No  
 Hike/Bike In.....No  
 Designated sites # .....0  
 Dispersed sites # .....0  
 Camping fees ..... No

### CONTACT

Wilsonville Planning Division  
 503-682-4960

## Wilsonville Memorial Park



### LOCATION

The park is on the left bank.  
 River Mile .....38  
 GPS @ shore .....No  
 County ..... Clackamas  
 Nearest town ..... Wilsonville

### ACCESS

Boat In..... Yes  
 Drive In..... Yes  
 Walk In..... Yes  
 Fees ..... No  
 Vehicle Parking..... Yes  
 Hazards: Many partially submerged logs on river left just upriver from the sites.

### PUT-IN/TAKE-OUT

Shore Launch ..... Mud  
 Boat ramp.....No  
 Dock..... Yes  
 Comments: Floating dock suitable for paddle craft. Short portage (<1.4 mile) down gravel/dirt path to boat dock is required to access river.

### DESCRIPTION

This is Wilsonville’s largest park (100 acres) and is within a mile walk of most of the services that Wilsonville has to offer. I-5 can be noisy but the dock and nice park surroundings make this an excellent potential lunch spot.

The Boones Ferry to Memorial Park Trail connects this park to Boones Ferry Park. This park’s amenities include Murase Plaza, ball fields, picnic areas, playgrounds, covered shelters, trails, off-leash dog run, and other active recreation opportunities.

### AMENITIES

Restroom..... Flush  
 Potable Water..... Yes  
 Picnic Tables ..... Yes  
 Trash Receptacle ..... Yes  
 Fire Rings ..... No  
 Hiking Trails ..... Yes  
 Shelter ..... Yes  
 Pay Phone..... Yes  
 Electricity..... No

### CAMPING

Car..... No  
 RV ..... No  
 Boat In..... No  
 Hike/Bike In..... No  
 Designated sites # .....0  
 Dispersed sites # .....0  
 Camping fees ..... No

### CONTACT

Wilsonville Planning Division  
 503-682-4960



## Willamette Meridian Landing

### LOCATION

The park is on the left bank.

River Mile .....	37
GPS @ shore .....	No
County .....	Clackamas
Nearest town .....	Wilsonville

### ACCESS

Boat In.....	Yes
Drive In .....	No
Walk In.....	No
Fees .....	No
Vehicle parking.....	No
Hazards: Steep banks make it dangerous to access parcel from river.	

### PUT-IN/TAKE-OUT

Shore Launch .....	Mud
Boat ramp.....	No
Dock.....	No

### DESCRIPTION

This parcel is a densely vegetated site with difficult river access due to steep river banks.

### AMENITIES

Restroom.....	No
Potable Water.....	No
Picnic Tables.....	No
Trash Receptacle.....	No
Fire Rings.....	No
Hiking Trails .....	No
Shelter .....	No
Pay Phone.....	No
Electricity.....	No

### CAMPING

Car.....	No
RV .....	No
Boat In.....	No
Hike/Bike In.....	No
Designated sites # .....	0
Dispersed sites # .....	0
Camping fees .....	No

### CONTACT

Oregon Parks and Recreation Department  
 725 Summer St. N.E., Suite C  
 Salem, OR 97301  
 503-986-0707

## Molalla River State Park

### LOCATION

The park is on the right bank.  
River Mile ..... 34  
GPS @ shore ..... No  
County ..... Clackamas  
Nearest town ..... Wilsonville

### ACCESS

Boat In ..... Yes  
..... Yes  
Walk In ..... Yes  
Fees ..... No  
Vehicle parking .... Yes; no parking 8pm-7am  
Hazards: Canby Ferry is just downriver.  
Comments: To access, take Holly St. out of Canby towards Canby Ferry and follow signs to park.

### PUT-IN/TAKE-OUT

Shore Launch ..... Mud  
Boat ramp ..... Yes  
Dock ..... No  
Comment:

### DESCRIPTION

This is a quiet parcel close to the Canby Ferry. There are several trails on this large park that follow the river and lead to large open fields and through cottonwoods.

### AMENITIES

Restroom ..... Flush  
Potable Water ..... Yes  
Picnic Tables ..... Yes  
Trash Receptacle ..... Yes  
Fire Rings ..... No  
Hiking Trails ..... Yes  
Shelter ..... No  
Pay Phone ..... No  
Electricity ..... No  
Comments: BBQ grills, pet area and horseshoes

### CAMPING

Car ..... No  
RV ..... No  
Boat In ..... No  
Hike/Bike In ..... No  
Designated sites # ..... 0  
Dispersed sites # ..... 0  
Camping fees ..... No

### CONTACT

Oregon Parks and Recreation Department  
725 Summer St. N.E., Suite C  
Salem, OR 97301  
503-986-0707

## Rock Island Landing

### LOCATION

The park is on the left bank.

River Mile ..... 30.8  
GPS @ ..... Unknown  
County ..... Clackamas  
Nearest town ..... Oregon City

### ACCESS

Boat In ..... Yes  
Drive In ..... No  
Walk In ..... No  
Fees ..... No  
Vehicle parking ..... No  
Hazards: Rock shoals along both sides of  
Rock Island

### PUT IN/TAKE OUT

Shore Launch ..... No  
Boat Ramp ..... No  
Dock ..... No

### DESCRIPTION

Rock Island Landing is only accessible from the river. There are no facilities on site.

### AMENITIES

Restroom ..... No  
Potable Water ..... No  
Picnic Tables ..... No  
Trash Receptacle ..... No  
Fire Rings ..... No  
Hiking Trails/Paths ..... No  
Shelter ..... No  
Pay Phone ..... No  
Electricity ..... No

### CAMPING

Car ..... No  
Boat In ..... No  
Hike/Bike In ..... No  
Designated sites ..... 0  
Dispersed sites ..... 0  
Camping fees ..... 0

### CONTACT

Oregon State Parks & Recreation Dept.  
725 Summer St. N.E., Suite C  
Salem, Oregon 97301  
503-986-0707

## Coalca Landing

### LOCATION

The park is on the right bank.  
 River Mile .....30.7  
 GPS @ ..... Unknown  
 County..... Clackamas  
 Nearest town ..... Oregon City

### ACCESS

Boat In..... Yes  
 Drive In ..... Yes  
 Walk In..... Yes  
 Fees ..... No  
 Vehicle parking..... Yes  
 Hazards: Just north rock shoals along both sides of Rock Island.

### PUT IN/TAKE OUT

Shore Launch ..... Sand  
 Boat Ramp ..... No  
 Dock..... No

### DESCRIPTION

Coalca Landing has a gravel parking area with fishing & swimming access. It has a small picnic area with tables and garbage can, as well as a pit toilet.

### AMENITIES

Restroom..... Vault  
 Potable Water..... No  
 Picnic Tables..... Yes  
 Trash Receptacle..... Yes  
 Fire Rings..... No  
 Hiking Trails/Paths ..... Dirt  
 Shelter ..... No  
 Pay Phone..... No  
 Electricity ..... No  
 Other .....

### CAMPING

Car..... No  
 Boat In..... No  
 Hike/Bike In..... No  
 Designated sites # ..... 0  
 Dispersed sites ..... 0  
 Camping fees ..... 0

### CONTACT

Oregon State Parks & Recreation Dept.  
 725 Summer St. N.E., Suite C  
 Salem, Oregon 97301  
 503-986-0707

## Willamette Park

### LOCATION

The park is on the left bank.

River Mile .....28.2  
GPS @ ..... Unknown  
County ..... Clackamas  
Nearest town ..... West Linn

### ACCESS

Boat In ..... Yes  
Drive In ..... Yes  
Walk In ..... Yes  
Fees ..... No  
Vehicle parking ..... Yes  
Hazards: Currents at mouth of Tualatin.

### PUT IN/TAKE OUT

Shore Launch ..... Gravel and Rocky  
Boat Ramp ..... No  
Dock ..... No

### DESCRIPTION

Located at the confluence of the Willamette and Tualatin Rivers. Park area consists of put in area right at the mouth of the Tualatin River. Willamette Park has plenty of recreational areas that include open fields, horseshoe pits, volleyball courts and wading pool. Willamette Park is located upriver, on adjoining property, from Bernert landing Boat Ramp.

### AMENITIES

Restroom ..... Flush  
Potable Water ..... Yes  
Picnic Tables ..... Yes  
Trash Receptacle ..... Yes  
Fire Rings ..... No  
Hiking Trails/Paths ..... Dirt  
Shelter ..... Yes  
Pay Phone ..... No  
Electricity ..... Yes

### CAMPING

Car ..... No  
Boat In ..... No  
Hike/Bike In ..... No  
Designated sites # ..... 0  
Dispersed sites # ..... 0  
Camping fees ..... Yes

### CONTACT

City of West Linn  
Parks and Recreation Dept.  
22500 Salamo Road, #1100  
West Linn OR 97068  
503-557-4700

## Bernert Landing Boat Ramp

### LOCATION

The park is on the left bank.

River Mile .....28.2  
GPS @ ..... Unknown  
County ..... Clackamas  
Nearest town ..... West Linn

### ACCESS

Boat In ..... Yes  
Drive In ..... Yes  
Walk In ..... Yes  
Fees ..... No  
Vehicle parking ..... Yes  
Hazards: Sits above Willamette Falls.

### PUT IN/TAKE OUT

Shore Launch ..... Paved  
Boat Ramp ..... Yes  
Dock ..... Yes

### DESCRIPTION

Located at the confluence of the Willamette and Tualatin Rivers, Bernert Landing sits just below the mouth of the Tualatin River. This boat ramp adjoins Willamette Park.

### AMENITIES

Restroom ..... Flush  
Potable Water ..... Yes  
Picnic Tables ..... Yes  
Trash Receptacle ..... Yes  
Fire Rings ..... No  
Hiking Trails/Paths ..... Dirt  
Shelter ..... No  
Pay Phone ..... No  
Electricity ..... No  
Other .....

### CAMPING

Car ..... No  
Boat In ..... No  
Hike/Bike In ..... No  
Designated sites .....  
Dispersed sites .....  
Camping fees ..... Yes

### CONTACT

City of West Linn  
Parks and Recreation Dept.  
22500 Salamo Road, #1100  
West Linn OR 97068  
503-557-4700

## West Bridge Park & McLean House

### LOCATION

The park is on the left bank.

River Mile ..... 25.2  
GPS @ ..... Unknown  
County ..... Clackamas  
Nearest town ..... West Linn

### ACCESS

Boat In ..... Yes  
Drive In ..... Yes  
Walk In ..... Yes  
Fees ..... No  
Vehicle parking ..... Limited  
Hazards:

### PUT IN/TAKE OUT

Shore Launch ..... Gravel and Mud  
Boat Ramp ..... No  
Dock ..... No

### DESCRIPTION

West Bridge Park is located on the same property as the Historic McLean House in West Linn. The 1927 McLean House sits on 2.5 acres & Westbridge Park consists of four acres.

### AMENITIES

Restroom ..... No  
Potable Water ..... No  
Picnic Tables ..... No  
Trash Receptacle ..... Yes  
Fire Rings ..... No  
Hiking Trails/Paths ..... Dirt  
Shelter ..... No  
Pay Phone ..... No  
Electricity ..... No  
Other .....

### CAMPING

Car ..... No  
Boat In ..... No  
Hike/Bike In ..... No  
Designated sites .....  
Dispersed sites .....  
Camping fees ..... Yes

### CONTACT

City of West Linn  
Parks and Recreation Dept.  
22500 Salamo Road, #1100  
West Linn OR 97068  
503-557-4700

## Maddax Woods



### LOCATION

The park is on the left bank.

River Mile ..... 24.8  
 GPS @ ..... Unknown  
 County ..... Clackamas  
 Nearest town ..... West Linn

### ACCESS

Boat In ..... Yes  
 Drive In ..... Yes  
 Walk In ..... Yes  
 Fees ..... No  
 Vehicle parking ..... Limited  
 Hazards:

### PUT IN/TAKE OUT

Shore Launch ..... Gravel and Mud  
 Boat Ramp ..... No  
 Dock ..... No

### DESCRIPTION

This site situated provides 7 acres of natural area on the river. Located behind Goat Island on the river. Goat Island houses one of the areas largest heron rookeries. The park is named after Dorothy and Virgil Maddax who donated their land to the City of West Linn.

### AMENITIES

Restroom ..... No  
 Potable Water ..... No  
 Picnic Tables ..... No  
 Trash Receptacle ..... Yes  
 Fire Rings ..... No  
 Hiking Trails/Paths ..... Dirt  
 Shelter ..... No  
 Pay Phone ..... No  
 Electricity ..... No  
 Other .....

### CAMPING

Car ..... No  
 Boat In ..... No  
 Hike/Bike In ..... No  
 Designated sites .....  
 Dispersed sites .....  
 Camping fees ..... Yes

### CONTACT

City of West Linn  
 Parks and Recreation Dept.  
 22500 Salamo Road, #1100  
 West Linn OR 97068  
 503-557-4700



## Mary S. Young Park



### LOCATION

The park is on the left bank.

River Mile .....23.7  
 GPS @ ..... Unknown  
 County ..... Clackamas  
 Nearest town ..... West Linn

### ACCESS

Boat In..... Yes  
 Drive In ..... Yes  
 Walk In..... April-Oct  
 Fees ..... No  
 Vehicle parking..... Yes  
 Hazards:

### PUT IN/TAKE OUT

Shore Launch ..... Gravel, Mud, and Sand  
 Boat Ramp ..... No  
 Dock..... No

### DESCRIPTION

Formerly Known as Mary S. Young State Park. Mary S Young Park is now under the management of the City of West Linn. This spark provides shoreline access for river travelers. Sand beaches and scenic areas with wildlife exist with in this park, inside the City limits.

### AMENITIES

Restroom ..... Flush  
 Potable Water..... No  
 Picnic Tables..... Yes  
 Trash Receptacle..... Yes  
 Fire Rings..... No  
 Hiking Trails/Paths ..... Dirt and Paved  
 Shelter ..... Yes  
 Pay Phone..... No  
 Electricity ..... No  
 Other .....

### CAMPING

Car..... No  
 Boat In..... No  
 Hike/Bike In..... No  
 Designated sites .....  
 Dispersed sites .....  
 Camping fees ..... Yes

### CONTACT

City of West Linn  
 Parks and Recreation Dept.  
 22500 Salamo Road, #1100  
 West Linn OR 97068  
 503-557-4700

## Cedar Island



### LOCATION

The park is on the left bank.  
 River Mile ..... 23.2  
 GPS @ ..... Unknown  
 County ..... Clackamas  
 Nearest town ..... West Linn

### ACCESS

Boat In ..... Yes  
 Drive In ..... No  
 Walk In ..... April-Oct)  
 Fees ..... No  
 Vehicle parking ..... Limited  
 Hazards:

### PUT IN/TAKE OUT

Shore Launch ..... Gravel and Mud  
 Boat Ramp ..... No  
 Dock ..... No

### DESCRIPTION

This City owned Island has been improved for walkers and boaters alike. Paths and seasonal bridge (April - October) provide access to the shoreline and Mary S Young Park.

### AMENITIES

Restroom ..... No  
 Potable Water ..... No  
 Picnic Tables ..... No  
 Trash Receptacle ..... No  
 Fire Rings ..... No  
 Hiking Trails/Paths ..... Dirt  
 Shelter ..... No  
 Pay Phone ..... No  
 Electricity ..... No  
 Other .....

### CAMPING

Car ..... No  
 Boat In ..... No  
 Hike/Bike In ..... No  
 Designated sites .....  
 Dispersed sites .....  
 Camping fees ..... Yes

### CONTACT

City of West Linn  
 Parks and Recreation Dept.  
 22500 Salamo Road, #1100  
 West Linn OR 97068  
 503-557-4700

## Cedaroak Boat Ramp



### LOCATION

The park is on the left bank.

River Mile .....23  
 GPS @ ..... Unknown  
 County ..... Clackamas  
 Nearest town ..... West Linn

### ACCESS

Boat In..... Yes  
 Drive In..... Yes  
 Walk In..... April-Oct  
 Fees ..... No  
 Vehicle parking..... Limited  
 Hazards:

### PUT IN/TAKE OUT

Shore Launch ..... Gravel and Mud  
 Boat Ramp ..... Yes  
 Dock..... Yes

### DESCRIPTION

Cedaroak boat ramp provides launch site and small beach area, and a couple of tables for picnicking or relaxing. Cedaroak boat ramp is located just below Cedar Island.

### AMENITIES

Restroom..... Flush  
 Potable Water..... Yes  
 Picnic Tables..... Yes  
 Trash Receptacle..... Yes  
 Fire Rings..... No  
 Hiking Trails/Paths ..... Dirt  
 Shelter ..... No  
 Pay Phone..... No  
 Electricity ..... No  
 Other .....

### CAMPING

Car..... No  
 Boat In..... No  
 Hike/Bike In..... No  
 Designated sites .....  
 Dispersed sites .....  
 Camping fees ..... Yes

### CONTACT

City of West Linn  
 Parks and Recreation Dept.  
 22500 Salamo Road, #1100  
 West Linn OR 97068  
 503-557-4700

## Peter Kerr Natural Area

### LOCATION

SW Greenwood Rd. & Riverside Dr.

The park is on the left bank.

River Mile ..... 19

GPS @ ..... Unknown

County ..... Multnomah

Nearest town ..... Portland

### ACCESS

Boat In..... Yes

Drive In..... Yes

Walk In..... Yes

Fees ..... Yes

Vehicle parking..... Yes

Hazards: (none)

### PUT IN/TAKE OUT

Shore Launch ..... Yes

Pedestrian River Access..... Informal

### DESCRIPTION

Undeveloped and little known natural area on the western shore of the Willamette River directly across from Elk Rock Island. Property is bordered on the west by SW Riverside Road.

### AMENITIES

Restroom..... Yes

Potable Water..... Yes

Picnic Tables..... Yes

Trash Receptacle..... Yes

Fire Rings..... Yes

Hiking Trails/Paths ..... Informal path

Shelter ..... Yes

Pay Phone..... Yes

Electricity ..... Yes

Other .....

Comments: Largely undeveloped

### CAMPING

Car..... Yes

Boat In..... Yes

Hike/Bike In..... Yes

No Camping ..... Day-Use only

### CONTACT

Portland Parks & Recreation

1120 SW Fifth Ave #1302

Portland, OR 97204

## Elk Rock Island Natural Area

### LOCATION

The park is towards the Right bank.  
River Mile ..... 19  
GPS @ ..... Unknown  
County ..... Multnomah  
Nearest town ..... Portland

### ACCESS

Boat In..... Public and commercial  
Drive In ..... Yes  
Walk In..... During summer  
Fees ..... Yes  
Vehicle parking ..... Yes  
Hazards: (none)

### PUT IN/TAKE OUT

Shore Launch ..... Yes  
Boat Ramp ..... Yes  
Dock ..... Yes

### DESCRIPTION

15 acre natural area situated in the middle of the Willamette River just south of Portland city limits. The island is accessible by boat on the west side but during low water, visitors can walk to the island from the east edge of the Willamette. Popular as a natural area field trip and kayak destination.

### AMENITIES

Restroom ..... Yes  
Potable Water..... Yes  
Picnic Tables..... Yes  
Trash Receptacle..... Yes  
Fire Rings..... Yes  
Hiking Trails/Paths ..... Nothing formal  
Shelter ..... Yes  
Pay Phone..... Yes  
Electricity ..... Yes  
Other ..... This is a natural area, not a park.

### CAMPING

Car..... Yes  
Boat In..... Yes  
Hike/Bike In..... Yes  
No Camping ..... Day-Use only

### CONTACT

Portland Parks & Recreation  
1120 SW Fifth Ave #1302  
Portland, OR 97204

## Jefferson Street Boat Ramp at Milwaukie Riverfront Park

### LOCATION

The park is on the right bank.  
 River Mile ..... 18.5  
 GPS @ ..... Unknown  
 County ..... Clackamas  
 Nearest town ..... Milwaukie

### ACCESS

Boat In ..... Informal  
 Drive In ..... Yes  
 Walk In ..... Yes  
 Fees ..... Yes  
 Vehicle parking ..... Yes  
 Hazards: Unimproved and rocky; motor boat and car traffic.

### PUT IN/TAKE OUT

Shore Launch ..... Informal  
 Boat Ramp ..... Yes  
 Dock ..... Yes

### DESCRIPTION

Riverfront Park between Johnson and Kellogg Creeks with motor boat launch in place and informal paddle boat access adjacent to launch.

### AMENITIES

Restroom .....  
 Potable Water ..... Yes  
 Picnic Tables ..... Yes  
 Trash Receptacle ..... Yes  
 Fire Rings ..... Yes  
 Hiking Trails/Paths ..... Yes  
 Shelter ..... Yes  
 Pay Phone ..... Yes  
 Electricity ..... Yes

### CAMPING

Car ..... Yes  
 Boat In ..... Yes  
 Hike/Bike In ..... Yes  
 Designated sites .....  
 Dispersed sites .....  
 Camping fees ..... Yes

### CONTACT

(Agency in charge)  
 Community Services  
 10722 SE Main Street  
 Milwaukie, OR 97222  
 cityofmilwaulie.org  
 503-786-7555

## Powers Marine Park

### LOCATION

The park is on the left bank.

River Mile ..... 17  
GPS @ ..... Unknown  
County ..... Multnomah  
Nearest town ..... Portland

### ACCESS

Boat In..... Yes  
Drive In ..... Yes  
Walk In..... Yes  
Fees ..... Yes  
Vehicle parking ..... Gravel  
Hazards: Boat ramp drops off sharply

### PUT IN/TAKE OUT

Shore Launch ..... Yes  
Pedestrian River Access..... Yes  
Boat Ramp: 1 lane, former ferry dock in the row

### DESCRIPTION

13 acre linear natural river park in SW Portland with nature trail and beach access. Parking lot is used by vehicles with boat trailers who are launching at boat ramp next to Staff Jennings. Boat ramp is in the City ROW and not maintained. Ramp served once as an old ferry dock.

### AMENITIES

Restroom ..... Yes (Portable)  
Potable Water..... Yes  
Picnic Tables ..... Yes  
Trash Receptacle ..... Yes  
Fire Rings..... Yes  
Hiking Trails/Paths ..... Unpaved path  
Shelter ..... Yes  
Pay Phone..... Yes  
Electricity ..... Yes  
Other ..... This is a natural area with a boat ramp available at the north end

### CAMPING

Car..... Yes  
Boat In..... Yes  
Hike/Bike In..... Yes  
No Camping..... Day-Use only

### CONTACT

Portland Parks & Recreation  
1120 SW Fifth Ave #1302  
Portland, OR 97204

## Oaks Crossing

### LOCATION

The park is on the right bank.  
 River Mile ..... 16.4  
 GPS @ ..... Unknown  
 County ..... Multnomah  
 Nearest town ..... Portland

### ACCESS

Boat In..... Yes  
 Drive In..... Yes  
 Walk In..... Yes  
 Fees ..... Yes  
 Vehicle parking..... Yes  
 Hazards:

### PUT IN/TAKE OUT

Shore Launch ..... Yes  
 Pedestrian River Access..... Yes  
 Boat Ramp ..... Yes  
 Dock ..... Yes

### DESCRIPTION

This 6 acre natural area site sits adjacent to Sellwood Riverfront Park on the north side. The property is owned by Metro but managed by Parks and Recreation.

### AMENITIES

Restroom..... Yes  
 Potable Water..... Yes  
 Picnic Tables..... Yes  
 Trash Receptacle..... Yes  
 Fire Rings..... Yes  
 Hiking Trails/Paths ..... Informal path  
 Shelter ..... Yes  
 Pay Phone..... Yes  
 Electricity ..... Yes  
 Other .....

Comments: Walk in beach area

### CAMPING

Car..... Yes  
 Boat In..... Yes  
 Hike/Bike In..... Yes  
 No Camping..... Day-Use only

### CONTACT

Portland Parks & Recreation  
 1120 SW Fifth Ave #1302  
 Portland, OR 97204



## Sellwood Riverfront Park

### LOCATION

The park is on the right bank.

River Mile ..... 16.3  
 GPS @ ..... Unknown  
 County ..... Multnomah  
 Nearest town ..... Portland

### ACCESS

Boat In..... Yes  
 Drive In..... Yes  
 Walk In..... Yes  
 Fees ..... Yes  
 Vehicle parking..... Yes  
 Hazards:

### PUT IN/TAKE OUT

Shore Launch ..... Yes  
 Pedestrian River Access..... Yes  
 Boat Ramp ..... Yes  
 Dock ..... Yes

### DESCRIPTION

8.75 acre river park located just north of the Sellwood Bridge. Park has a beach, swimming walking paths, and a transient dock that also serves as a canoe launch and fishing dock.

### AMENITIES

Restroom..... Yes  
 Potable Water..... Yes  
 Picnic Tables..... Yes  
 Trash Receptacle..... Yes  
 Fire Rings..... Yes  
 Hiking Trails/Paths ..... Informal paths  
 Shelter ..... Yes  
 Pay Phone..... Yes  
 Electricity..... Yes  
 Other .....

### CAMPING

Car..... Yes  
 Boat In..... Yes  
 Hike/Bike In..... Yes  
 No Camping..... Day-Use only

### CONTACT

Portland Parks & Recreation  
 1120 SW Fifth Ave #1302  
 Portland, OR 97204

## Butterfly Park

### LOCATION

The park is on the left bank.

River Mile ..... 16  
GPS @ ..... Unknown  
County ..... Multnomah  
Nearest town ..... Portland

### ACCESS

Boat In..... Landing  
Drive In..... Yes  
Walk In..... Yes  
Fees ..... Yes  
Vehicle parking..... Yes  
Hazards:(none).....

### PUT IN/TAKE OUT

Shore Launch ..... Yes  
Pedestrian River Access..... Yes  
Boat Ramp ..... Yes  
Dock ..... Yes

### DESCRIPTION

Butterfly Park is a very small natural area with shore access located between Willamette Park & Macadam Bay. It has Interpretative signage, viewpoint and seating. Accessible only by foot, bike or water.

### AMENITIES

Restroom..... Flush)  
Potable Water..... Yes  
Picnic Tables..... Yes  
Trash Receptacle..... Yes  
Fire Rings..... Yes  
Hiking Trails/Paths ..... Unpaved paths  
Shelter ..... Yes  
Pay Phone..... Yes  
Electricity..... Yes  
Other ..... Interpretative signage

### CAMPING

Car..... Yes  
Boat In..... Yes  
Hike/Bike In..... Yes  
No Camping..... Day-Use only

### CONTACT

Portland Parks & Recreation  
1120 SW Fifth Ave #1302  
Portland, OR 97204

## Willamette Moorage

### LOCATION

The park is on the left bank.

River Mile ..... 16  
GPS @ ..... Unknown  
County ..... Multnomah  
Nearest town ..... Portland

### ACCESS

Boat In..... Yes  
Drive In..... Yes  
Walk In..... Yes  
Fees ..... Yes  
Vehicle parking..... Yes  
Hazards:

### PUT IN/TAKE OUT

Shore Launch ..... Yes  
Pedestrian River Access..... Nothing formal  
Boat Ramp ..... Yes  
Dock..... Shared with Macadam Bay

### DESCRIPTION

Willamette Moorage natural area is somewhat hidden behind the Macadam Bay floating home enclave. Roughly adjacent to Willamette Park and Butterfly Park the property is bordered by the river on the east and unimproved SW Miles Rd on the west. Access to Willamette moorage is available from a public transient dock at Macadam Bay.

### AMENITIES

Restroom..... Yes  
Potable Water..... Yes  
Picnic Tables..... Yes  
Trash Receptacle..... Yes  
Fire Rings..... Yes  
Hiking Trails/Paths ..... Informal path  
Shelter ..... Yes  
Pay Phone..... Yes  
Electricity..... Yes  
Other .....

### CAMPING

Car..... Yes  
Boat In..... Yes  
Hike/Bike In..... Yes  
No Camping..... Day-Use only

### CONTACT

Portland Parks & Recreation  
1120 SW Fifth Ave #1302  
Portland, OR 97204

## Willamette Park

### LOCATION

The park is on the left bank.

River Mile ..... 15.8  
GPS @ ..... Unknown  
County ..... Multnomah  
Nearest town ..... Portland

### ACCESS

Boat In..... Public and commercial  
Drive In..... Yes  
Walk In..... Yes  
Fees ..... Mar-Oct  
Vehicle parking..... Yes  
Hazards: Congestion

### PUT IN/TAKE OUT

Shore Launch ..... Yes  
Pedestrian River Access..... Using docks  
Boat Ramp ..... 4 lanes  
Dock ..... Yes

### DESCRIPTION

Willamette Park is a 30 acre riverfront park with a 4 lane boat ramp & beach for light watercraft launch. It provides the main motorized boating access on the west side of the river within the Portland 17 mile stretch of the Willamette.

### AMENITIES

Restroom..... Flush  
Potable Water..... Drinking fountains  
Picnic Tables..... Yes  
Trash Receptacle..... Yes  
Fire Rings..... Yes  
Hiking Trails/Paths ..... Paved path; ADA  
Shelter ..... Yes  
Pay Phone..... Yes  
Electricity..... Yes  
Other ..... Playground, tennis courts, fields  
Comments: Primary boat ramp in Portland very busy in season.

### CAMPING

Car..... Yes  
Boat In..... Yes  
Hike/Bike In..... Yes  
No Camping..... Day-Use only

### CONTACT

Portland Parks & Recreation  
1120 SW Fifth Ave #1302  
Portland, OR 97204

## Toe Island

### LOCATION

In Willamette River at SW Pendleton; South of Ross Island. The park is on the Bank.

River Mile ..... 15  
GPS @ ..... Unknown  
County ..... Multnomah  
Nearest town ..... Portland

### ACCESS

Boat In..... Yes  
Drive In ..... Yes  
Walk In..... Yes  
Fees ..... Yes  
Vehicle parking ..... Yes  
Hazards:

### PUT IN/TAKE OUT

Shore Launch ..... Landing site  
Pedestrian River Access..... Yes  
Boat Ramp ..... Yes  
Dock ..... Yes

### DESCRIPTION

This tiny 1.4 acre island in the middle of the Willamette River at almost the center point of Ross Island was a gift to the city. It is an undeveloped natural area accessible only by boat.

### AMENITIES

Restroom ..... Yes  
Potable Water ..... Yes  
Picnic Tables ..... Yes  
Trash Receptacle ..... Yes  
Fire Rings ..... Yes  
Hiking Trails/Paths ..... Informal paths  
Shelter ..... Yes  
Pay Phone..... Yes  
Electricity ..... Yes  
Other .....

### CAMPING

Car..... Yes  
Boat In..... Yes  
Hike/Bike In..... Yes  
No Camping..... Day-Use only

### CONTACT

Portland Parks & Recreation  
1120 SW Fifth Ave #1302  
Portland, OR 97204

## River Place Marina Breakwater

### LOCATION

The park is on the left bank.  
 River Mile ..... 13.2  
 GPS @ ..... Unknown  
 County ..... Multnomah  
 Nearest town ..... Portland

### ACCESS

Boat In..... Public and commercial  
 Drive In ..... Yes  
 Walk In..... Yes  
 Fees ..... Pay box  
 Vehicle parking ..... Yes  
 Hazards: Boat wakes for boats docked on  
 outside breakwater.

### PUT IN/TAKE OUT

Shore Launch ..... Yes  
 Pedestrian Public River Access ..... Yes  
 Boat Ramp ..... Yes  
 Dock ..... Yes

### DESCRIPTION

Long crescent shaped breakwater serves as a transient dock, protecting River Place Marina and providing boater's access to Waterfront Park and downtown Portland. The outside of the transient dock is permitted for commercial uses and the inside is permitted for overnight public docking. Breakwater is heavily used during summer festival months. Dock is in need of major maintenance.

### AMENITIES

Restroom ..... Yes  
 Potable Water ..... No  
 Picnic Tables ..... Yes  
 Trash Receptacle ..... Yes  
 Fire Rings ..... Yes  
 Hiking Trails/Paths ..... Yes  
 Shelter ..... Yes  
 Pay Phone ..... Yes  
 Electricity ..... No  
 Other: Shops, eateries and downtown  
 Comments: This is a transient dock. People must walk to amenities.

### CAMPING

Car ..... Yes  
 Boat In..... Yes  
 Hike/Bike In..... Yes  
 Camping:..... No  
 (You can camp overnight in your boat.)

### CONTACT

Portland Parks & Recreation  
 1120 SW Fifth Ave #1302  
 Portland, OR 97204

## South Waterfront Park

### LOCATION

The park is on the left bank.

River Mile ..... 13  
 GPS @ ..... Unknown  
 County ..... Multnomah  
 Nearest town ..... Portland

### ACCESS

Boat In..... Yes  
 Drive In..... Yes  
 Walk In..... Yes  
 Fees ..... Yes  
 Vehicle parking..... Street parking only  
 Hazards:

### PUT IN/TAKE OUT

Shore Launch ..... Yes  
 (It is possible to launch a kayak but not a common practice.)  
 River Access ..... Pedestrian & ADA  
 Boat Ramp ..... Yes  
 Dock..... Yes

### DESCRIPTION

Just south of River Place Marina, the 4.5 acre South Waterfront Park is an extension of the larger expanse of Waterfront Park. The park was designed as a sitting and strolling garden. The pedestrian promenade provides two (ADA) access points to the river's edge. The park is located next to Riverplace shops, eateries and housing.

### AMENITIES

Restroom..... Yes  
 Potable Water..... Yes  
 Picnic Tables..... Yes  
 Trash Receptacle..... Yes  
 Fire Rings..... Yes  
 Hiking Trails/Paths ..... Formal path  
 Shelter ..... Yes  
 Pay Phone..... Yes  
 Electricity..... Yes  
 Other: Coffee Shop (seasonal)

### CAMPING

Car..... Yes  
 Boat In..... Yes  
 Hike/Bike In..... Yes  
 No Camping..... Day-Use only

### CONTACT

Portland Parks & Recreation  
 1120 SW Fifth Ave #1302  
 Portland, OR 97204

## Tom McCall Waterfront Park

### LOCATION

The park is on the west side of the river.  
River Mile ..... 12.5  
GPS @ ..... Unknown  
County ..... Multnomah  
Nearest town ..... Portland

### ACCESS

Boat In..... Commercial and Military  
Drive In.....Car & Bus drop off  
Walk In..... Yes  
Fees .....Permit required to dock  
Vehicle parking..... Very limited  
Hazards: Seawall

### PUT IN/TAKE OUT

Shore Launch ..... Yes  
Boat Ramp ..... Yes  
Dock..... Yes  
(Two: Ankeny dock is currently closed.  
Salmon Springs is used by cruise ships.)

### DESCRIPTION

36 acre linear park along the west side of the Willamette River in downtown Portland. The park's seawall accommodates commercial cruise ship docking. But there is no direct water access or public docking at this site. There are two docks; Ankeny and Salmon Springs. Ankeny is currently closed.

### AMENITIES

Restroom..... Flush  
Potable Water..... Drinking fountains  
Picnic Tables..... Yes  
Trash Receptacle..... Yes  
Fire Rings..... Yes  
Hiking Trails/Paths ..... Paved path  
With river promenade  
Shelter ..... Yes  
Pay Phone..... Yes  
Electricity ..... No public use  
Other ..... Benches, lawn, basketball  
Comments: This is heavily used urban park which does have a year-round transient population.

### CAMPING

Car (Day-Use only)..... Yes  
Boat In..... Yes  
Hike/Bike In..... Yes  
Camping fees ..... Yes

### CONTACT

Portland Parks & Recreation  
1120 SW Fifth Ave #1302  
Portland, OR 97204



## Vera Katz Eastbank Esplanade

### LOCATION

River Mile ..... 11.5  
GPS @ ..... Unknown  
County..... Multnomah  
Nearest town ..... Portland

### ACCESS

Boat In..... Landing  
Drive In ..... Yes  
Walk In..... Yes  
Fees ..... Yes  
(Overnight permit required.)  
Vehicle parking ..... Yes  
(Parking lot under Hawthorne Bridge)  
Hazards: Parts of walkway are grated.

### PUT IN/TAKE OUT

Shore Launch ..... Yes  
Dock is tall and meant as transient moorage.  
Pedestrian River Access..... Yes  
Boat Ramp ..... Yes  
Dock.....2

### DESCRIPTION

Unique, urban 1.5 mile long linear park along the east side of the Willamette River between the Steele and Hawthorne bridges. The Eastbank Esplanade includes a floating walkway and two large transient docks.

### AMENITIES

Restroom..... Portable  
Potable Water..... Drinking fountain  
(near fire dock)  
Picnic Tables..... Yes  
Trash Receptacle..... Yes  
Fire Rings..... Yes  
Hiking Trails/Paths ..... Yes  
(Park is a 1.5 mile paved path)  
Shelter ..... Yes  
Pay Phone..... Yes  
Electricity..... Yes  
Other ..... Viewpoints for sitting

### CAMPING

Car..... Yes  
Boat In..... Yes  
Hike/Bike In..... Yes  
No Camping..... Day-Use only

### CONTACT

Portland Parks & Recreation  
1120 SW Fifth Ave #1302  
Portland, OR 97204

## Cathedral Park

### LOCATION

The park is on the right bank.  
River Mile .....5.9  
GPS @ ..... Unknown  
County..... Multnomah  
Nearest town ..... Portland

### ACCESS

Boat In..... Yes  
Drive In..... Yes  
Walk In..... Yes  
Fees ..... Yes  
Vehicle parking..... Yes  
Hazards:(none).....

### PUT IN/TAKE OUT

Shore Launch ..... Yes  
Pedestrian River Access..... Yes  
Boat Ramp ..... 2 lanes  
Dock..... Yes

### DESCRIPTION

17.50 acre park in North Portland set under the St. John's Bridge. This scenic park has a 2 lane boat ramp, transient dock, beach, swimming area, fishing dock and light watercraft launch area.

### AMENITIES

Restroom..... Flush  
Potable Water..... Drinking fountains  
Picnic Tables..... Yes  
Trash Receptacle..... Yes  
Fire Rings..... Yes  
Hiking Trails/Paths .....Paved path & beach  
Shelter ..... Yes  
Pay Phone..... Yes  
Electricity..... Yes

### CAMPING

Car..... Yes  
Boat In..... Yes  
Hike/Bike In..... Yes  
No Camping ..... Day-Use only

### CONTACT

Portland Parks & Recreation  
1120 SW Fifth Ave #1302  
Portland, OR 97204-1933

## Kelley Point Park

### LOCATION

The park is on the right bank.

River Mile .....0  
GPS @ ..... Unknown  
County ..... Multnomah  
Nearest town ..... Portland

### ACCESS

Boat In..... Yes  
Drive In..... Yes  
Walk In..... Yes  
Fees ..... No  
Vehicle parking..... Yes  
Hazards: None, river currents at confluence.

### PUT IN/TAKE OUT

Shore Launch ..... Yes  
Pedestrian River Access..... Yes  
Boat Ramp ..... No  
Dock..... Yes, light watercraft launch  
on the Columbia Slough, no motorized

### DESCRIPTION

This large regional park and natural area is distinguished by its location at the confluence of the Willamette and the Columbia Rivers. The park also borders the Columbia Slough which outlets into the Willamette. No other park in the Portland system provides as much beach access.

### AMENITIES

Restroom..... Yes  
Potable Water..... Yes  
Picnic Tables..... Yes  
Trash Receptacle..... Yes  
Fire Rings..... No  
Hiking Trails/Paths ..... Yes  
paved and informal paths  
Shelter ..... Yes  
Pay Phone..... No  
Electricity..... Yes  
Other ..... Group Picnic

### CAMPING

Car..... No  
Boat In..... No  
Hike/Bike In..... No  
No Camping..... Day-Use only

### CONTACT

Portland Parks & Recreation  
1120 SW Fifth Ave #1302  
Portland, OR 97204



## **Appendix D – Multnomah Channel**

## Wapato Access / Hadley's Landing



### LOCATION

The park is on the Multnomah Channel.  
 River Mile ..... 17-18  
 GPS @ ..... Unknown  
 County ..... Multnomah  
 Nearest town ..... Linnton

### ACCESS

Boat In..... Yes  
 Drive In..... Yes  
 Walk In..... Yes  
 Fees ..... No  
 Vehicle parking..... Yes  
 Hazards: None

### PUT IN/TAKE OUT

Shore Launch ..... No  
 Boat ramp..... No  
 Dock..... Yes

### DESCRIPTION

Located on Sauvie Island, Wapato Access features a 2 mile loop trail, picnic shelter and great bird viewing opportunities. Hadley's Landing is a boot dock/moorage with picnic tables and fire rings (portable toilets available in summer only).

### AMENITIES

Restroom..... Toilet  
 (Hadley's Landing in summer)  
 Potable Water..... No  
 Picnic Tables..... Yes  
 (At picnic shelter & Hadley's Landing)  
 Trash Receptacle..... No  
 Fire Rings..... (Hadley's Landing)  
 Hiking Trails/Paths ..... Yes  
 Shelter ..... Yes  
 Pay Phone..... No  
 Electricity..... No  
 Comments: No garbage service at this site.

### CAMPING

Car..... No  
 Boat In..... Yes  
 Hike/Bike In..... Hike  
 Designated sites # ..... None established  
 Dispersed sites # ..... n/a  
 Camping fees ..... None  
 Comment: Camping above high water mark at Hadley's Landing)

### CONTACT

Oregon State Parks & Recreation Dept.  
 725 Summer St. N.E., Suite C  
 Salem, Oregon 97301  
 503-986-0707

## Gilbert River Boat Ramp, Sauvie Island



### LOCATION

The site is on the right bank.

River Mile .....6.25  
(Multnomah Channel)

GPS @ ..... Unknown  
County ..... Columbia  
Nearest town ..... Scappoose

### ACCESS

Boat In..... Yes  
Drive In..... Yes  
Walk In..... Yes  
Fees ..... Yes  
Vehicle parking..... Yes  
Hazards: Logs and drift materials present during high water.

### PUT IN/TAKE OUT

Shore Launch ..... No  
Boat Ramp ..... Yes  
Dock..... Yes

Comments: Sauvie Island parking permit required to park at this site or any other location on the Sauvie Island Wildlife Area. Daily or annual permits may be purchased at ODFW in Clackamas or Sauvie Island, at major license agents in the Portland area, and at several local vendors on or near Sauvie Island.

### DESCRIPTION

An improved boat ramp and fishing dock exist at the confluence of the Gilbert River and Multnomah Channel on the Sauvie Island Wildlife Area.

### AMENITIES

Restroom..... Vault  
Potable Water..... No  
Picnic Tables..... 1  
Trash Receptacle..... Yes  
Fire Rings..... No  
Hiking Trails/Paths ..... No  
Shelter ..... No  
Pay Phone..... No  
Electricity ..... No  
Other: Information kiosk; paved parking area; bank angling trails; fishing pier.

### CAMPING

Car..... No  
Boat In..... No  
Hike/Bike In..... No  
Designated sites # ..... 0  
Dispersed sites # ..... 0  
Camping fees ..... No

### CONTACT

Oregon Department of Fish and Wildlife  
Sauvie Island Wildlife Area  
18330 NW Sauvie Island Road  
Portland, OR 97231  
(503) 621-3488

Area closed to all use 10 pm to 4 am.

## Scappoose Bay Landing

### LOCATION

The park is on the Multnomah Channel / Slough Side.

River Mile ..... between 4 & 5  
GPS @ ..... Unknown  
County ..... Columbia  
Nearest town ..... St. Helens

### ACCESS

Boat In..... Yes  
Drive In..... No  
Walk In..... No  
Fees ..... No  
Vehicle parking..... No  
Hazards: Unknown

### PUT IN/TAKE OUT

Shore Launch ..... No  
Boat Ramp ..... No  
Dock..... No

### DESCRIPTION

Scappoose Bay Landing is only accessible from the river. There are no facilities on site.

### AMENITIES

Restroom..... No  
Potable Water..... No  
Picnic Tables..... No  
Trash Receptacle..... No  
Fire Rings..... No  
Hiking Trails/Paths ..... No  
Shelter ..... No  
Pay Phone..... No  
Electricity..... No  
Other .....

### CAMPING

Car..... No  
Boat In..... No  
Hike/Bike In..... No  
Designated sites .....  
Dispersed sites .....  
Camping fees ..... n/a

### CONTACT

Oregon State Parks & Recreation Dept.  
725 Summer St. N.E., Suite C  
Salem, Oregon 97301  
503-986-0707